RB23

RALLY BARBASTRO

ROADBOOK

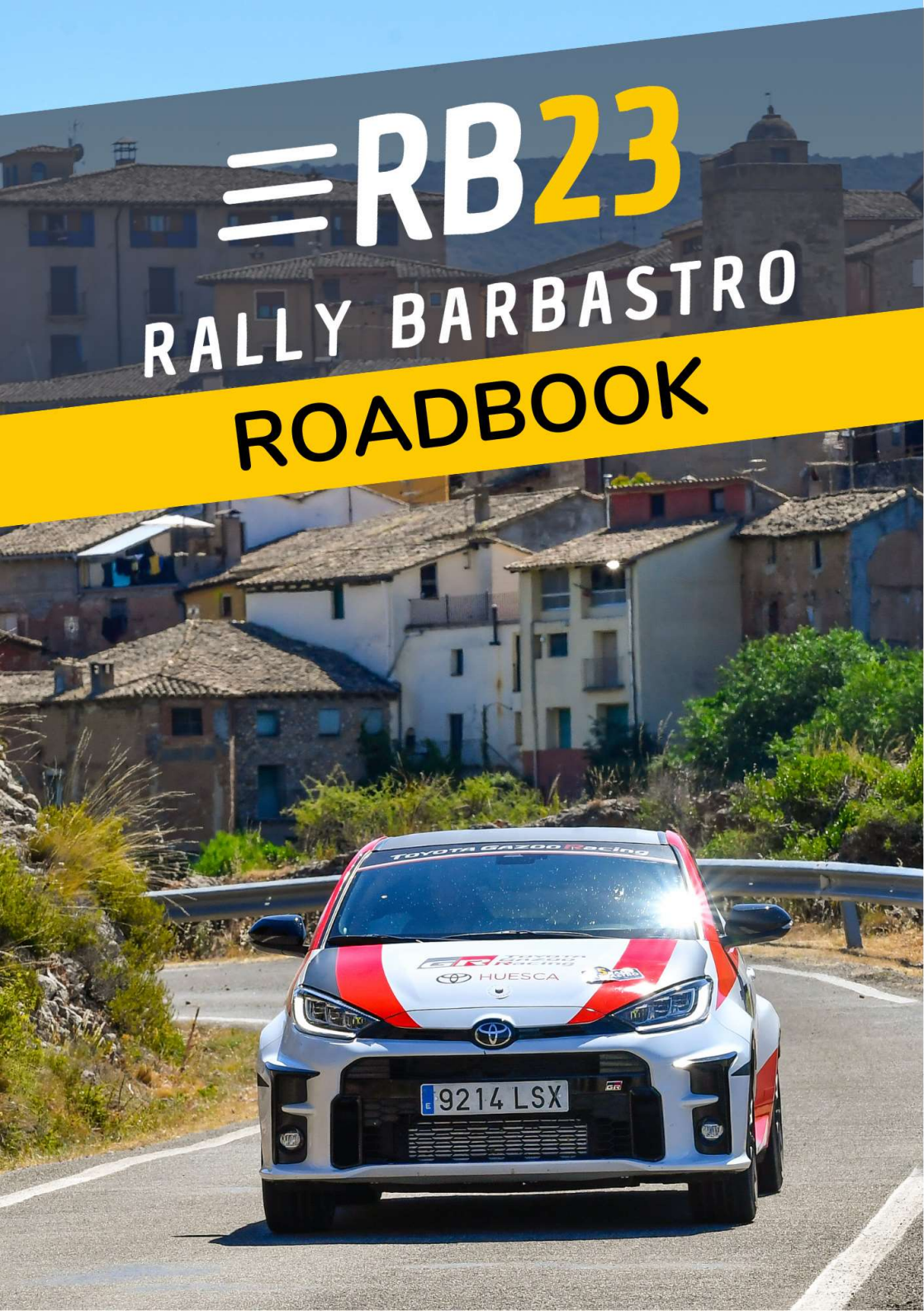

INDICE

Criterios / Procedimiento de seguridad		3
Simbología		5
Itinerario Horario		7
Solicitud de Súper Rally		9
Calibración		11
Sección 1		17
TC1 Coscojuela		25
Sección 2		37
TC2 Hoz de Barbastro		43
TC3 Puebla de Castro		53
Sección 3		61
TC4 Hoz de Barbastro		69
TC5 Puebla de Castro		79
Sección 4		87
TC6 San Roque		95
TC7 El Pino		105
Sección 5		115
TC8 San Roque		123
TC9 El Pino		133
Alternativos		145
Alternativo TC1	Coscojuela	147
Alternativo TC2/4	Hoz de Barbastro	153
Alternativo TC3/5	Puebla de Castro	157
Alternativo TC6/8	San Roque	161
Alternativo TC7	El Pino – Reagrupamiento	165
Alternativo TC9	El Pino – Fin de Rally	171

CRITERIOS

Este Libro de Ruta ha sido confeccionado en Febrero y verificado en Marzo.

Cualquier modificación será publicada mediante complemento, sin que la organización sea responsable de eventuales variaciones en la señalización.

Se ha puesto especial atención para facilitar su uso e interpretación, y prescindir de información considerada superficial a criterio del organizador.

Sólo se hacen constar los cruces necesarios, junto con otras informaciones de interés (gasolineras, hitos kilométricos de verificación de recorrido, etc.).

Agradeceremos todas las sugerencias que nos permitan mejorarlo.

PROCEDIMIENTO DE SEGURIDAD

Cuando haya un cartel SOS de color rojo, es OBLIGATORIO detenerse y prestar asistencia a la tripulación que necesita ayuda.

Usted es responsable de ayudar a los accidentados y de asegurarse de que los servicios de seguridad se movilizan lo más rápido posible.

El siguiente vehículo en llegar a la escena del accidente deberá informar al siguiente punto de radio con el máximo de detalles posibles.

Los siguientes vehículos que lleguen a la zona del accidente deberán detenerse y dejar la carretera despejada para dejar paso a los vehículos de emergencia.

Todos los concursantes que se detengan en un tramo deberán colocar el triángulo rojo por lo menos 50 m antes del lugar incluso si el coche no está en la calzada.

Todos los concursantes que se retiren del rally tienen la obligación de entregar su carnet de ruta en el punto de control más cercano lo antes posible o bien al vehículo escoba.

SIMBOLOGÍA

	Dirección a seguir (negro) NO Seguir (gris tachado)		Aguja punto de medición Sin aguja medición aproximada
	Asfalto o Cemento *Tierra*	42.147225 00.240318	GPS Grados y decimales
Somontano de Barbastro BARBASTRO	Señal informativa	50 EL GRADO BARRIO DEL CINCA	Inicio nucleo urbano, respetar las velocidades indicadas.
N123 Km. 1 A-138 23 A-2210 Km. 1	ID Carretera y Punto kilométrico.	STOP	Señales de tráfico
	Corte de Carretera para Tramo Cronometrado.		Señal vista por detrás.
N-123 GRAUS 30 BENABARRE 37	Señal dirección a seguir.	2,3 Santuario de los Dolores	Señales que NO deben seguirse.
	Puente paso inferior.		Puente paso superior.
SVA	Servicios Médicos y rescate.	! !! !!!	Atención (1, 2 ó 3).
STOP	Indicaciones de controles.	R7	Radio y su número ID.
	Casa o edificio.	48m	Siguiente información en menos 200 m.

SIMBOLOGÍA

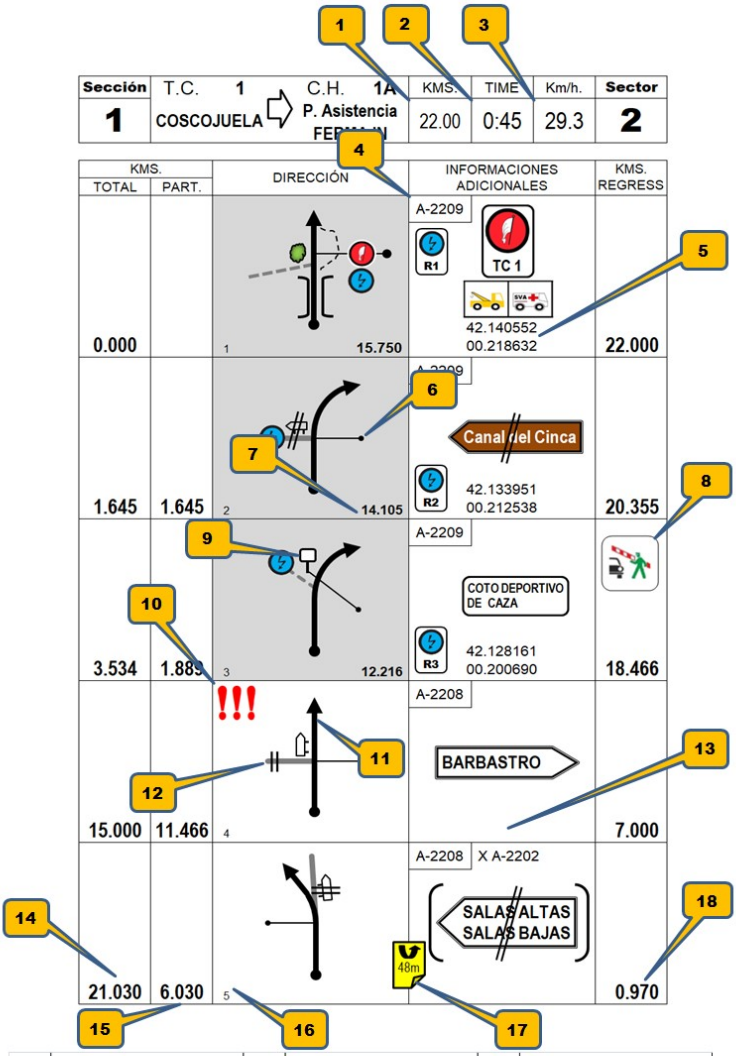

1	Distancia total del Sector.	7	Distancia regresiva del tramo.	13	Nucleo urbano.
2	Tiempo del sector.	8	Carretera Cortada	14	Distancia acumulada.
3	Velocidad media del sector.	9	Situación de la señal.	15	Distancia parcial entre viñetas.
4	Identificación de la carretera.	10	Atención (1, 2 ó 3)	16	Número de viñeta.
5	GPS	11	Dirección a seguir	17	Proxima información a -200 m.
6	Punto de medida.	12	Dirección NO seguir.	18	Distancia regresiva del sector.

ITINERARIO HORARIO

fada federación aragonesa de automovilismo

RALLY BARBASTRO

21 y 22 de Abril 2023

BTRALLY

				Kms. Tramo	Kms Enlace	Kms Total	Tiempo Impartido	Velocidad Media	Horario 1er.
Sección 1		CH0	Podium Salida						20:30
	S01		**Ctrl Paso FERMA**						
		CH1	El Grado		21.47	21.470	1:00	21.47	21:30
	S02	**TC1**	**COSCOJUELA**	**17.543**					21:33
		CH1A	P.A. FERMA in		15.583	33.126	0:45	44.17	22:18
Sección 2		CH1B	P.A. FERMA out						9:00
	S03	CH2	Hoz de Barbastro		15.410	15.410	0:21	44.03	9:21
	S04	**TC2**	**HOZ DE BARBASTRO**	**17.550**					9:24
		CH3	Torreciudad		7.928	25.478	0:33	46.32	9:57
	S05	**TC3**	**PUEBLA DE CASTRO**	**9.148**					10:00
		CH3A	RGR FERMA In		21.972	31.120	0:41	45.54	10:41
Sección 3	S06		**Reagrupamiento FERMA A**				0:20		
	S07	CH3B	P.A. FERMA in						11:01
			Asistencia FERMA 1				0:20		
	S08	CH3C	P.A. FERMA out						11:21
		CH4	Hoz de Barbastro		15.410	15.410	0:21	44.03	11:42
	S09	**TC4**	**HOZ DE BARBASTRO**	**17.550**					11:45
		CH5	Torreciudad		7.928	25.478	0:33	46.32	12:18
	S10	**TC5**	**PUEBLA DE CASTRO**	**9.148**					12:21
		CH5A	RGR FERMA In		21.972	31.120	0:41	45.54	13:02
Sección 4	S11		**Reagrupamiento FERMA B**				0:20		
	S12	CH5B	P.A. FERMA In						13:22
			Asistencia FERMA 2				1:00		
	S13	CH5C	P.A. FERMA out						14:22
		CH6	El Tozal		20.293	20.293	0:30	40.59	14:52
	S14	**TC6**	**SAN ROQUE**	**12.968**					14:55
		CH7	Abizanda		20.028	32.996	0:43	46.04	15:38
	S15	**TC7**	**EL PINO**	**9.876**					15:41
		CH7A	RGR FERMA in		24.262	34.138	0:45	45.52	16:26
Sección 5	S16		**Reagrupamiento FERMA C**				0:20		
	S17	CH7B	P.A. FERMA In						16:46
			Asistencia FERMA 3				0:20		
	S18	CH7C	P.A. FERMA out						17:06
		CH8	El Tozal		20.293	20.293	0:27	45.10	17:33
	S19	**TC8**	**SAN ROQUE**	**12.968**					17:36
		CH9	Abizanda		20.028	32.996	0:43	46.04	18:19
	S20	**TC9**	**EL PINO**	**9.876**					18:22
		CH9A	Barbastro Podium Fin Rally		24.209	34.085	0:45	45.45	19:07
				116.627	**256.786**	**373.413**	**31.23%**		

Solicitud Extra Rally

A / A : Director de Carrera
: Comisarios Deportivos

D./Dña.:_____ Concursante del equipo participante con dorsal Nº _____, y licencia Nº_____

EXPONE:

Que durante el desarrollo de la prueba el vehículo participante ha quedado fuera de la competición, por lo que:

SOLICITA:

En virtud de lo dispuesto en el Reglamento Deportivo de Rallyes 2023, en el articulo Nº 21, reincorporar al equipo al rally en la siguiente sección que sea posible.

Firmado: D/Dña._____

Teléfono contacto _____

Barbastro, 22 de Abril 2023

Autorizado por DDCC

Incorporación al Sector Nº
_____

Recibido a las___:_____

Firmado:

Licencia_____

CALIBRACIÓN

CALIBRACIÓN

Este Libro de Ruta se ha realizado durante el mes de Febrero y revisado en Marzo.

El aparato usado para calibrar es BLUNIK TRIP ORG, con un vehículo de tracción delantera, con doble sonda en la rueda trasera izquierda.

En el tramo de calibración se ha circulado por la parte derecha del carril de la derecha.

En los tramos cronometrados se ha circulado por el eje del carril de la derecha y se ha tenido mucha atención en las medidas, pero en carretera de enlace pueden haber variaciones por el hecho del tráfico cotidiano encontrado durante la medición y que también se encontrarán durante el rally.

Calibración

MAPA

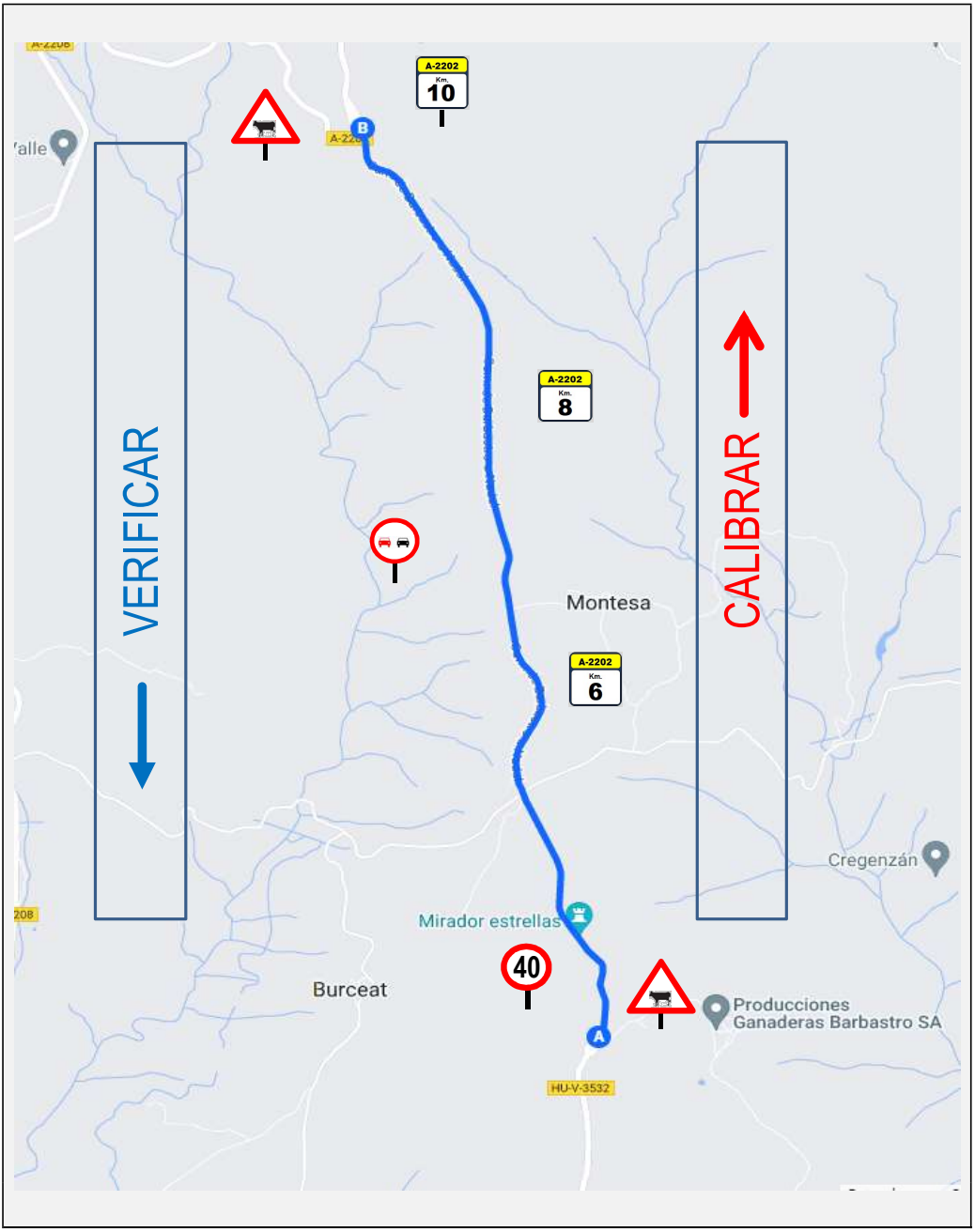

Calibración

INICIO CALIBRACIÓN
A-2202 PK 4.23
42.079428
00.127564

FINAL CALIBRACIÓN
A-2202 PK 10,00
42.127214
00.111931

INICIO VERIFICACIÓN
A-2202
42.079428
00.127564

FINAL VERIFICACIÓN
A-2202
42.127214
00.111931

TRAMO CALIBRACIÓN / VERIFICACIÓN		Kms.
INICIO CALIBRACIÓN	⇨	FIN VERIFICACIÓN

KMS. TOTAL	KMS. PART.	DIRECCIÓN DIRECTION	INFORMACIONES ADICIONALES ADITTIONAL INFORMATIONS	KMS. REGRESS.
Para ir al tramo de calibración: Iniciar sector nº 3 desde la viñeta 1 a la viñeta 14 Página nº 39 a 41				
0.000	**0.000**	2 **5.765**	A2202 INICIO CALIBRACIÓN 42.079428 00.127564	
1.767	**1.767**	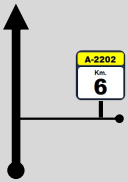 3 **3.998**	A2202	
3.768	**2.001**	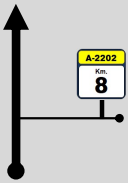 4 **1.997**	A2202	
5.765	**1.997**	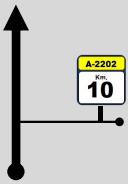 5 **0.000**	A2202 42.127214 00.111931	

TRAMO CALIBRACIÓN / VERIFICACIÓN		Kms.
INICIO CALIBRACIÓN	⇨	FIN VERIFICACIÓN

KMS. TOTAL	KMS. PART.	DIRECCIÓN DIRECTION	INFORMACIONES ADICIONALES ADITTIONAL INFORMATIONS	KMS. REGRESS.
	0.025	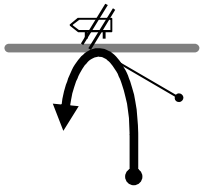 6	A2202 Dar la vuelta antes del cruce	
0.000	0.040 0.000	7 5.711	A2202 INICIO VERIFICACIÓN 42.127022 00.111951	
2.698	2.698	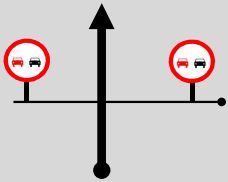 8 3.013	A2202	
5.711	3.013	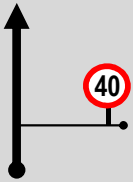 9 0.000	A2202 FIN VERIFICACIÓN 42.079747 00.127767	

Para Volver al P. Asistencia en Barbastro:
Seguir por Sector 2 Viñeta 23
Pag. Nº 33

SECCIÓN 1

Sección	C.H. A Parque de Asistencia	⇨	C.H. B Podium Salida Barbastro	KMS.	H:MM	Km/h.	Sector
				1.64	0:15	6.5	

KMS. TOTAL	KMS. PART.	DIRECCIÓN DIRECTION	INFORMACIONES ADICIONALES ADITTIONAL INFORMATIONS	KMS. REGRESS.
0.000		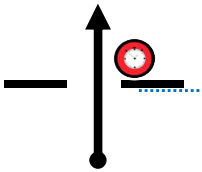 1	FERMA Salida P.A. Recinto Ferial	1.635
0.000	0.000	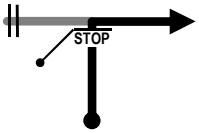 2	FERMA X Avda. Estación **TRIP KM 0.000** ! BARBASTRO	1.635
0.170	0.170	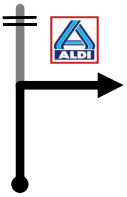 3	URB. Avda. Tarragona BARBASTRO	1.465
0.530	0.360	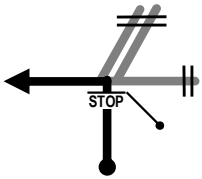 4	URB. Avda. del Cinca BARBASTRO	1.105
0.980	0.450	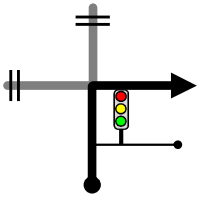 5	URB. C. Huesca BARBASTRO	0.655

Sección	C.H. A Parque de Asistencia	⇨	C.H. B Podium Salida Barbastro	KMS.	H:MM	Km/h.	Sector
				1.64	0:15	6.5	

KMS. TOTAL	KMS. PART.	DIRECCIÓN DIRECTION	INFORMACIONES ADICIONALES ADITTIONAL INFORMATIONS	KMS. REGRESS.
1.190	0.210	6 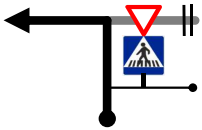	URB. C. Fernando el Católico BARBASTRO	0.445
1.280	0.090	7 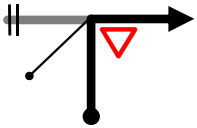	URB. C. Juan de Lanuza BARBASTRO	0.355
1.375	0.095	8 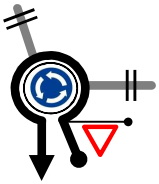	URB. Avda. San Josemaría Escrivá de Balaguer BARBASTRO	0.260
1.635	0.260	9 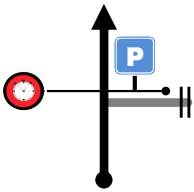	URB. PARQUE CERRADO BARBASTRO 42.036023 00.132497	0.000

Seguir instrucciones de los oficiales !

Sección	C.H. 0		C.H. 1	KMS.	H:MM	Km/h.	Sector
1	BARBASTRO Podium Salida	⇨	El Grado	21.47	1:00	21.5	1

KMS. TOTAL	KMS. PART.	DIRECCIÓN DIRECTION	INFORMACIONES ADICIONALES ADITTIONAL INFORMATIONS	KMS. REGRESS.
0.000		1 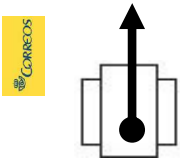	URB. CH 0 Salida Podium Avda. San Josemaría Escrivá de Balaguer 42.035753 -00.130855	21.470
0.045	0.045	2 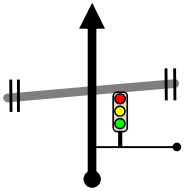	URB. Avda. San Josemaría Escrivá de Balaguer	21.425
0.180	0.135	3 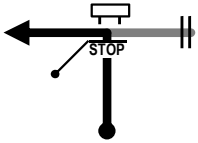	URB. Avda. Corona de Aragón	21.290
0.250	0.070	4 	URB. C. Corona de Aragón BARBASTRO	21.220
0.375	0.125	5 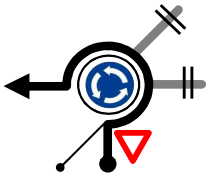	URB. Avda. Estación BARBASTRO	21.095

Sección	C.H. 0		C.H. 1	KMS.	H:MM	Km/h.	Sector
1	BARBASTRO Podium Salida	⇨	El Grado	21.47	1:00	21.5	1

KMS. TOTAL	KMS. PART.	DIRECCIÓN DIRECTION	INFORMACIONES ADICIONALES ADITTIONAL INFORMATIONS	KMS. REGRESS.
1.095	0.720	6 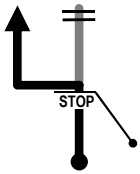	URB. Acceso FERMA Avda. Estación BARBASTRO	20.375
1.230	0.135	7 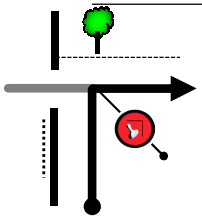	FERMA Control de paso	20.240
1.255	0.025	8 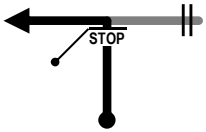	FERMA X Crta. Monzón	20.215
1.770	0.515	9	Ctr.Monzón 	19.700
1.945	0.175	10 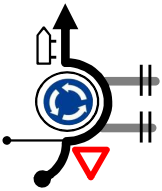	Ctr Monzón X N-123 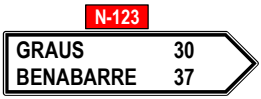	19.525

Sección	C.H. 0		C.H. 1	KMS.	H:MM	Km/h.	Sector
1	BARBASTRO Podium Salida	⇨	El Grado	21.47	1:00	21.5	1

KMS. TOTAL	KMS. PART.	DIRECCIÓN DIRECTION	INFORMACIONES ADICIONALES ADITTIONAL INFORMATIONS	KMS. REGRESS.
2.977	1.032	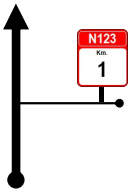 11	N123	18.493
9.905	6.928	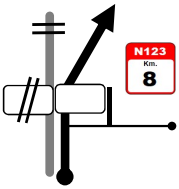 12	N123	11.565
10.385	0.480	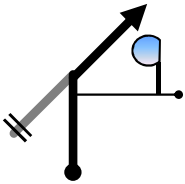 13	N123 X A138	11.085
11.345	0.960	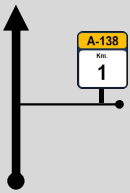 14 0.000 7.920	A138 INICIO VERIFICACIÓN CALIBRACIÓN	10.125
19.265	7.920	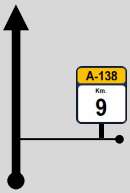 15 7.920 0.000	A138 FIN VERIFICACIÓN CALIBRACIÓN	2.205

Sección	C.H. 0		C.H. 1	KMS.	H:MM	Km/h.	Sector
1	BARBASTRO Podium Salida	⇨	El Grado	21.47	1:00	21.5	1

KMS. TOTAL	KMS. PART.	DIRECCIÓN DIRECTION	INFORMACIONES ADICIONALES ADITTIONAL INFORMATIONS	KMS. REGRESS.
19.465	0.200	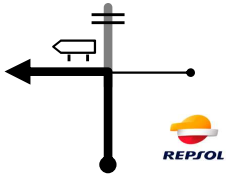 16	A138 X A-2210 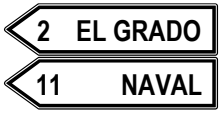	2.005
20.595	1.130	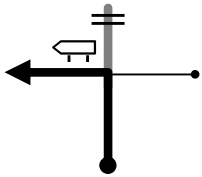 17	A-2210 X A-2209 	0.875
21.470	0.875	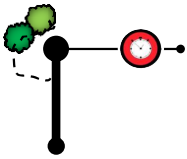 18	A-2209 42.142140 00.218870	0.000
21.652	0.182	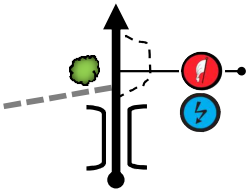 19	A-2209 42.140552 00.218632	

TC1

COSCOJUELA

COSCOJUELA

SERVICIOS SEGURIDAD

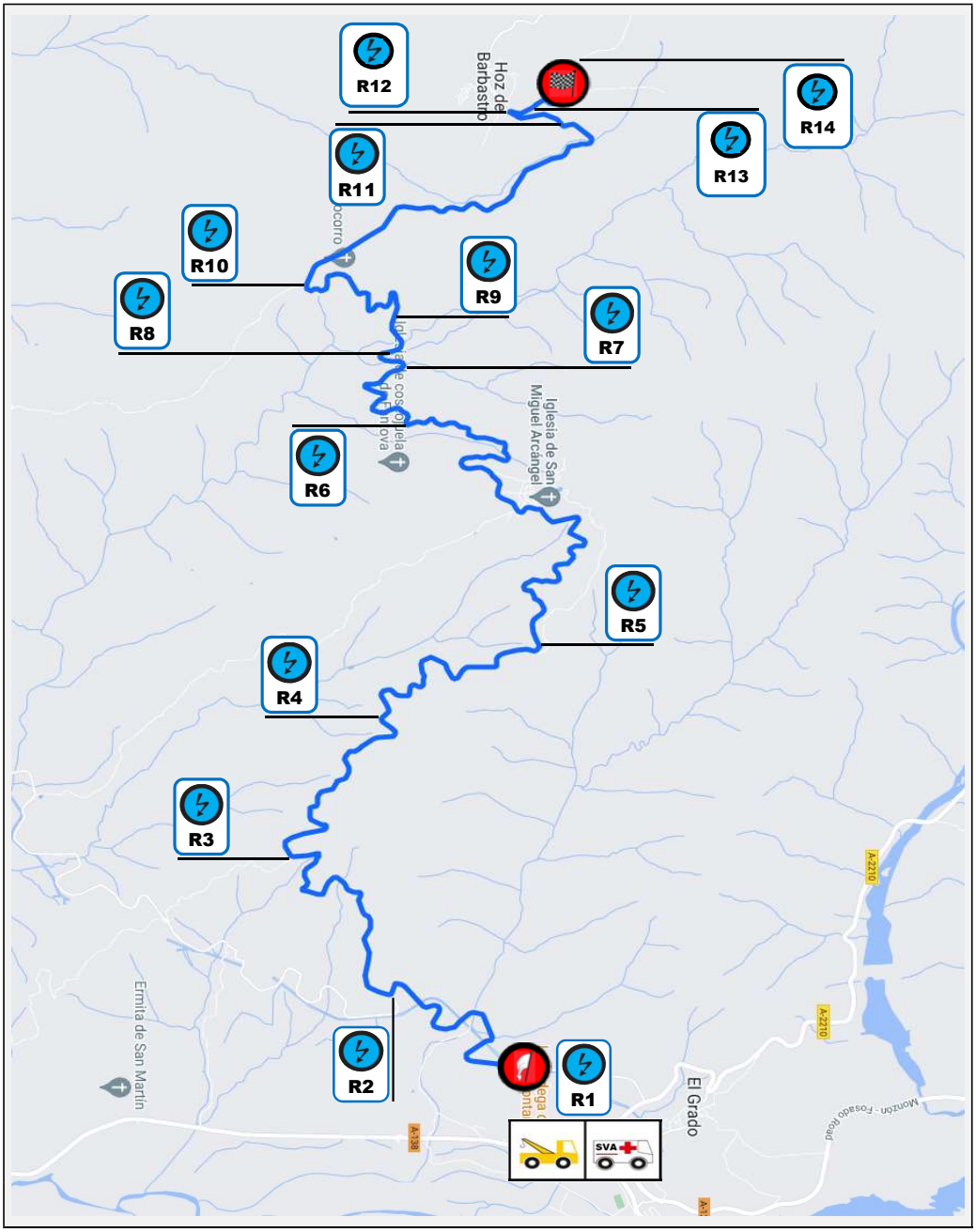

COSCOJUELA

T.C.	1	C.H. & START	17.543	Kms.

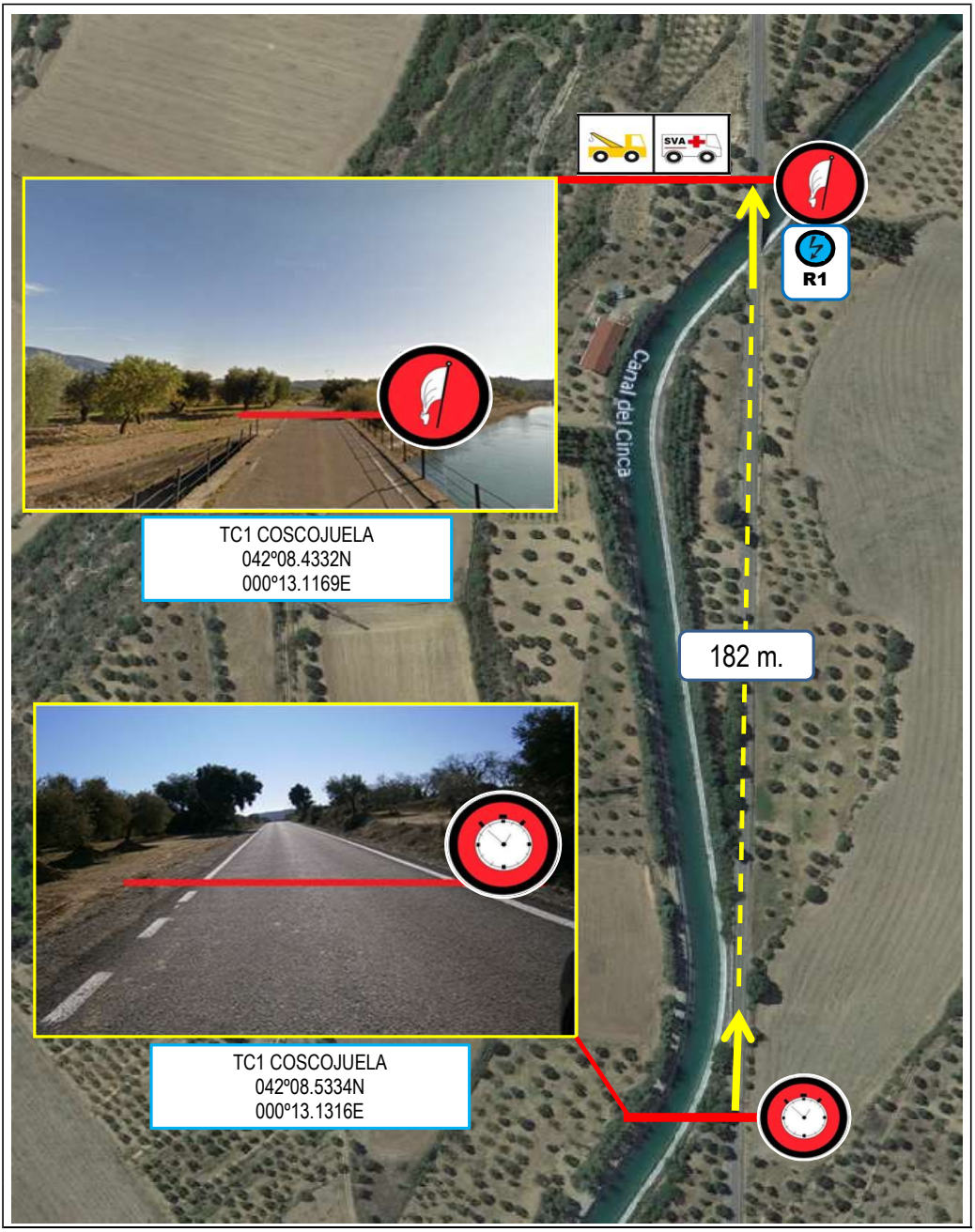

COSCOJUELA

T.C.	1	END & STOP	17.543	Kms.

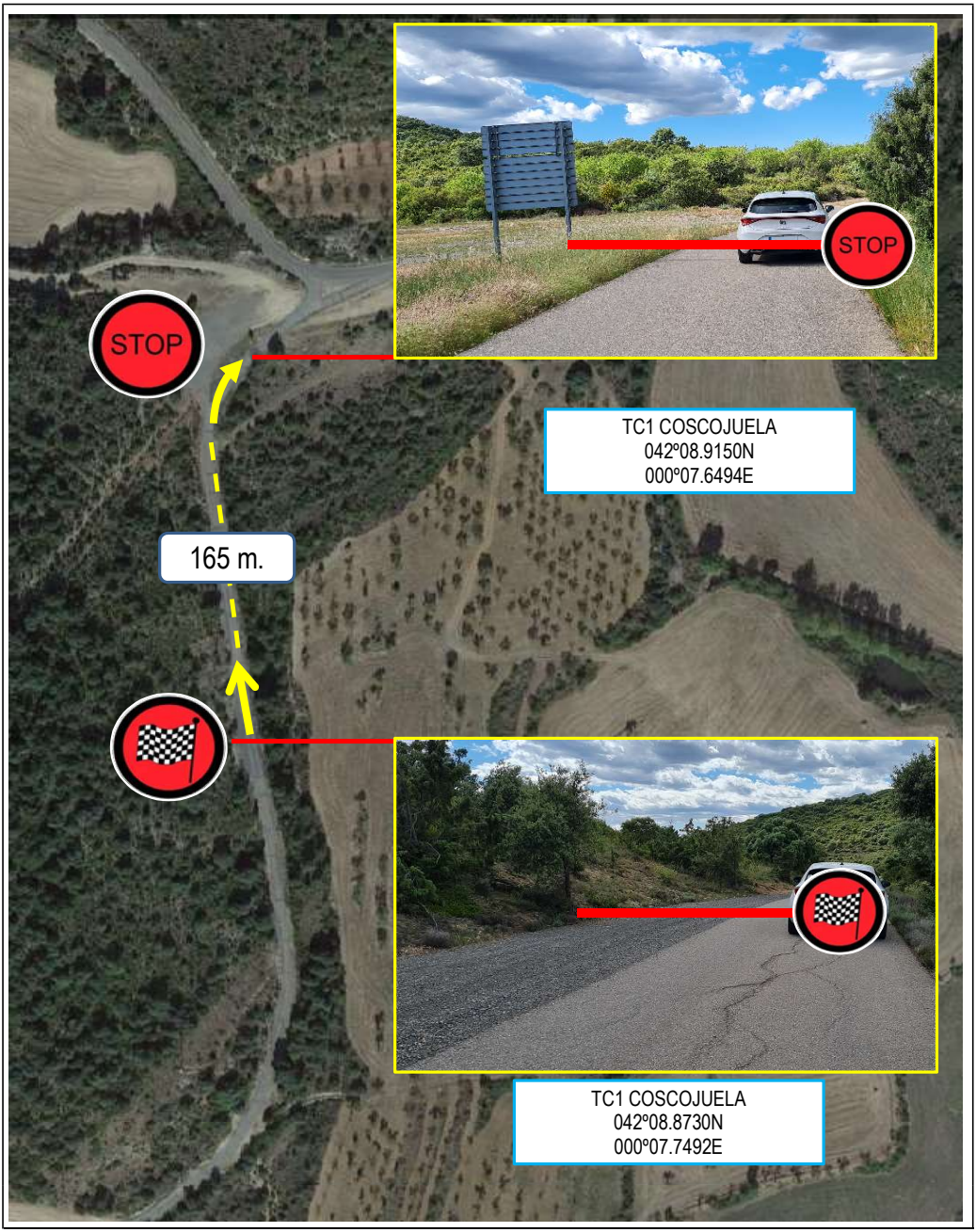

Sección	T.C. 1	C.H. 1A	KMS.	H:MM	Km/h.	Sector
1	COSCOJUELA ⇨	P. Asistencia FERMA IN	33.13	0:45	44.2	2

KMS. TOTAL	KMS. PART.	DIRECCIÓN DIRECTION	INFORMACIONES ADICIONALES ADITTIONAL INFORMATIONS	KMS. REGRESS.
0.000		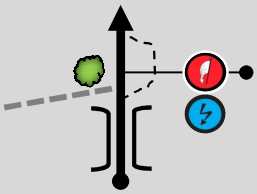 1 17.543	A-2209 R1 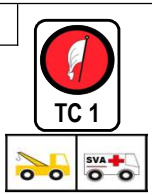 42.140552 00.218632	33.126
1.645	1.645	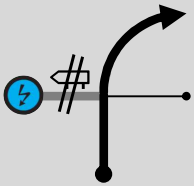 2 15.898	A-2209 R2 42.133951 00.212538	31.481
3.548	1.903	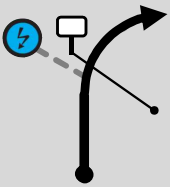 3 13.995	A-2209 COTO DEPORTIVO DE CAZA R3 42.128161 00.200690	29.578
3.915	0.367	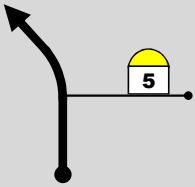 4 13.628	A-2209 42.129906 00.198420	29.211
5.432	1.517	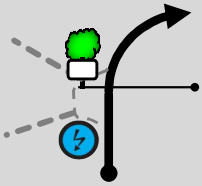 5 12.111	A-2209 COTO DEPORTIVO DE CAZA R4 42.133471 00.186531	27.694

Sección	T.C. 1	C.H. 1A	KMS.	H:MM	Km/h.	Sector
1	COSCOJUELA ⇨	P. Asistencia FERMA IN	33.13	0:45	44.2	2

KMS. TOTAL	KMS. PART.	DIRECCIÓN DIRECTION	INFORMACIONES ADICIONALES ADITTIONAL INFORMATIONS	KMS. REGRESS.
6.899	1.467	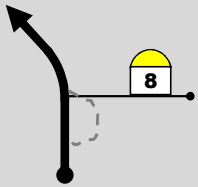 6 10.644	A-2209 42.142565 00.182950	26.227
8.697	1.798	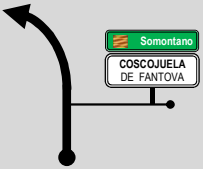 7 8.846	A-2209 42.142990 00.170763	24.429
8.875	0.178	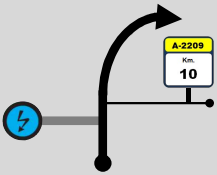 8 8.668	A-2209 42.141583 00.170823	24.251
9.647	0.772	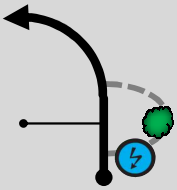 9 7.896	A-2209 42.141568 00.170771	23.479
10.872	1.225	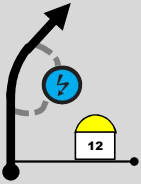 10 6.671	A-2209 42.134468 00.161855	22.254

Sección	T.C. 1		C.H. 1A	KMS.	H:MM	Km/h.	Sector
1	COSCOJUELA	⇨	P. Asistencia FERMA IN	33.13	0:45	44.2	2

KMS. TOTAL	KMS. PART.	DIRECCIÓN DIRECTION	INFORMACIONES ADICIONALES ADITTIONAL INFORMATIONS	KMS. REGRESS.
12.336	1.464	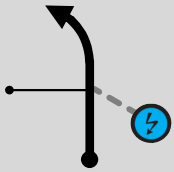 11 5.207	A-2209 R9 42.134471 00.153018	20.790
14.313	1.977	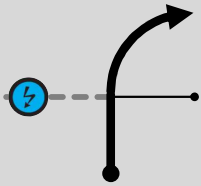 12 3.230	A-2209 R10 42.134623 00.144636	18.813
16.133	1.820	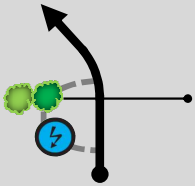 13 1.410	A-2209 R11 42.143805 00.137036	16.993
16.460	0.327	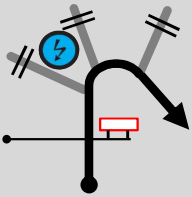 14 1.083	A-2209 X CV 40 HOZ DE BARBASTRO R12 42.141081 00.136435	16.666
16.807	0.347	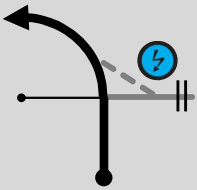 15 0.736	CV R13 42.143535 00.135183	16.319

Sección	T.C. 1	C.H. 1A	KMS.	H:MM	Km/h.	Sector
1	COSCOJUELA	P. Asistencia FERMA IN	33.13	0:45	44.2	2

KMS. TOTAL	KMS. PART.	DIRECCIÓN DIRECTION	INFORMACIONES ADICIONALES ADITTIONAL INFORMATIONS	KMS. REGRESS.
17.543	0.736	16 0.000	CV TC 1 42.147845 00.129134	15.583
17.708	0.165	17	CV STOP TC 1 R14 42.148580 00.127518	15.418
17.741	0.033	18	CV X A-2208	15.385
18.760	1.019	19	A-2208 BARBASTRO 19	14.366
21.059	2.299	20	A-2208 X A-2202 SALAS ALTAS SALAS BAJAS 77m	12.067

Sección	T.C. 1	C.H. 1A	KMS.	H:MM	Km/h.	Sector
1	COSCOJUELA ⇨	P. Asistencia FERMA IN	33.13	0:45	44.2	2

KMS. TOTAL	KMS. PART.	DIRECCIÓN DIRECTION	INFORMACIONES ADICIONALES ADITTIONAL INFORMATIONS	KMS. REGRESS.
21.136	0.077	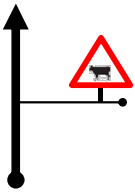 21	A-2202 Verificación Calibración	11.990
26.847	5.711	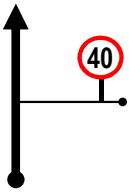 22	A-2202 Fin de verificación	6.279
26.913	0.066	23	A-2202	6.213
30.245	3.332	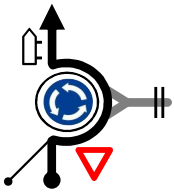 24	A-2202	2.881
30.765	0.520	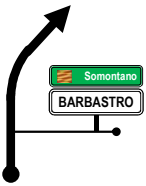 25	A-2202 X URB. BARBASTRO	2.361

Sección	T.C. 1	C.H. 1A	KMS.	H:MM	Km/h.	Sector
1	COSCOJUELA ⇨	P. Asistencia FERMA IN	33.13	0:45	44.2	2

KMS. TOTAL	KMS. PART.	DIRECCIÓN DIRECTION	INFORMACIONES ADICIONALES ADITTIONAL INFORMATIONS	KMS. REGRESS.
31.142	0.377	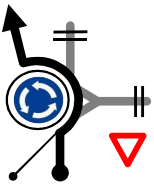 26	URB. C. Federico García Lorca BARBASTRO	1.984
31.402	0.260	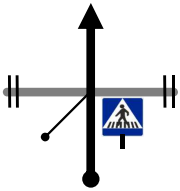 27	URB. C. Federico García Lorca BARBASTRO	1.724
31.611	0.209	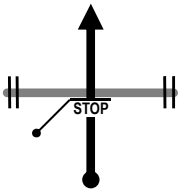 28	URB. C. Federico García Lorca BARBASTRO	1.515
31.745	0.134	 29	URB. Pl. Diputación BARBASTRO	1.381
31.881	0.136	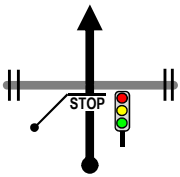 30	URB. Pl. Diputación BARBASTRO	1.245

Sección	T.C. 1	C.H. 1A	KMS.	H:MM	Km/h.	Sector
1	COSCOJUELA ⇨	P. Asistencia FERMA IN	33.13	0:45	44.2	2

KMS. TOTAL	KMS. PART.	DIRECCIÓN DIRECTION	INFORMACIONES ADICIONALES ADITTIONAL INFORMATIONS	KMS. REGRESS.
32.081	0.200	31 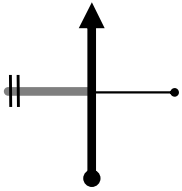	URB. C. Corona de Aragón BARBASTRO	1.045
32.136	0.055	32 	URB. C. Corona de Aragón BARBASTRO	0.990
32.274	0.138	33 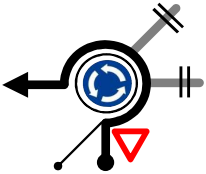	URB. Avda. Estación BARBASTRO	0.852
32.991	0.717	34 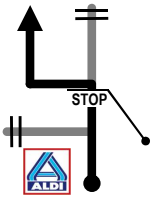	URB. Acceso FERMA Avda. Estación BARBASTRO	0.135
33.126	0.135	35 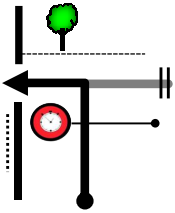	FERMA Parque Asistencia IN 42.027305 00.131968	0.000

SECCIÓN 2

Sección	C.H. 1B		C.H. 2	KMS.	H:MM	Km/h.	Sector
2	P. Asistencia FERMA OUT	⇨	Hoz de Barbastro	15.41	0:21	44.0	3

KMS. TOTAL	KMS. PART.	DIRECCIÓN DIRECTION	INFORMACIONES ADICIONALES ADITTIONAL INFORMATIONS	KMS. REGRESS.
0.000		1 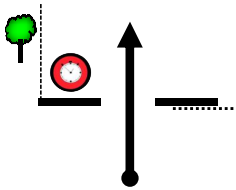	FERMA Salida del Parque Asistencia 42.027305 00.131968	15.410
0.000	0.000	2 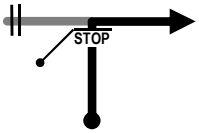	FERMA X Avda. Estación TRIP KM 0.000 ! BARBASTRO	15.410
0.170	0.170	3 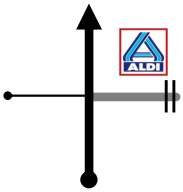	URB. Avda. Tarragona BARBASTRO	15.240
0.800	0.630	4 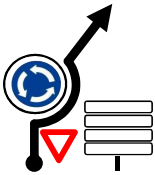	URB CENTRO CIUDAD C. Corona de Aragón BARBASTRO	14.610
0.925	0.125	5	URB C. Corona de Aragón BARBASTRO	14.485

Sección	C.H. 1B		C.H. 2	KMS.	H:MM	Km/h.	Sector
2	P. Asistencia FERMA OUT	⇨	Hoz de Barbastro	15.41	0:21	44.0	3

KMS. TOTAL	KMS. PART.	DIRECCIÓN DIRECTION	INFORMACIONES ADICIONALES ADITTIONAL INFORMATIONS	KMS. REGRESS.
1.025	0.100	6 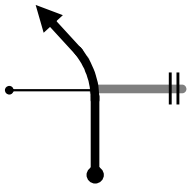	URB C. Corona de Aragón BARBASTRO	14.385
1.182	0.157	7 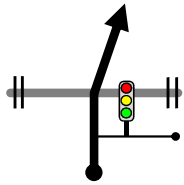	URB Pl. Diputación BARBASTRO	14.228
1.340	0.158	8 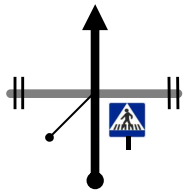	URB C. Siervas de María BARBASTRO	14.070
1.480	0.140	9 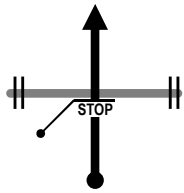	URB C. Federico García Lorca BARBASTRO	13.930
1.685	0.205	10 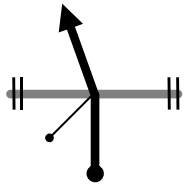	URB C. Federico García Lorca BARBASTRO	13.725

Sección	C.H. 1B		C.H. 2	KMS.	H:MM	Km/h.	Sector
2	P. Asistencia FERMA OUT	⇨	Hoz de Barbastro	15.41	0:21	44.0	3

KMS. TOTAL	KMS. PART.	DIRECCIÓN DIRECTION	INFORMACIONES ADICIONALES ADITTIONAL INFORMATIONS	KMS. REGRESS.
1.885	0.200	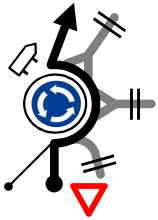 11	URB X A2202 BARBASTRO	13.525
2.805	0.920	12	A-2202	12.605
6.110	3.305	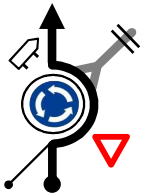 13	A-2202	9.300
6.210	0.100	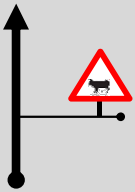 14	A-2202 INICIO CALIBRACIÓN	9.200
11.975	5.765	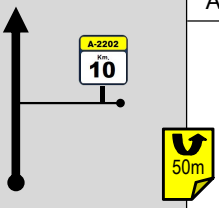 15	A-2202 FIN CALIBRACIÓN	3.435

Sección	C.H. 1B		C.H. 2	KMS.	H:MM	Km/h.	Sector
2	P. Asistencia FERMA OUT	⇨	Hoz de Barbastro	15.41	0:21	44.0	3

KMS. TOTAL	KMS. PART.	DIRECCIÓN DIRECTION	INFORMACIONES ADICIONALES ADITTIONAL INFORMATIONS	KMS. REGRESS.
12.025	0.050	16 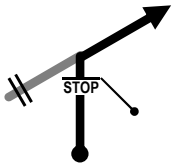	A-2202 X A-2208	3.385
14.320	2.295	17 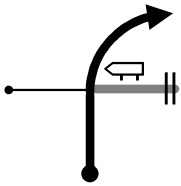	A-2208	1.090
15.320	1.000	18 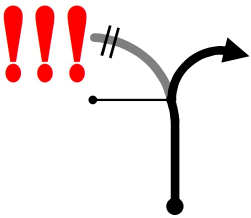	A-2208 X CV Cruce poco visible	0.090
15.410	0.090	19 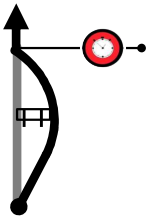	CV 42.148331 00.127604	0.000
15.545	0.135	20 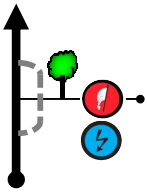	CV 42.147878 00.129166	

TC2

HOZ DE BARBASTRO

HOZ DE BARBASTRO

SERVICIOS SEGURIDAD

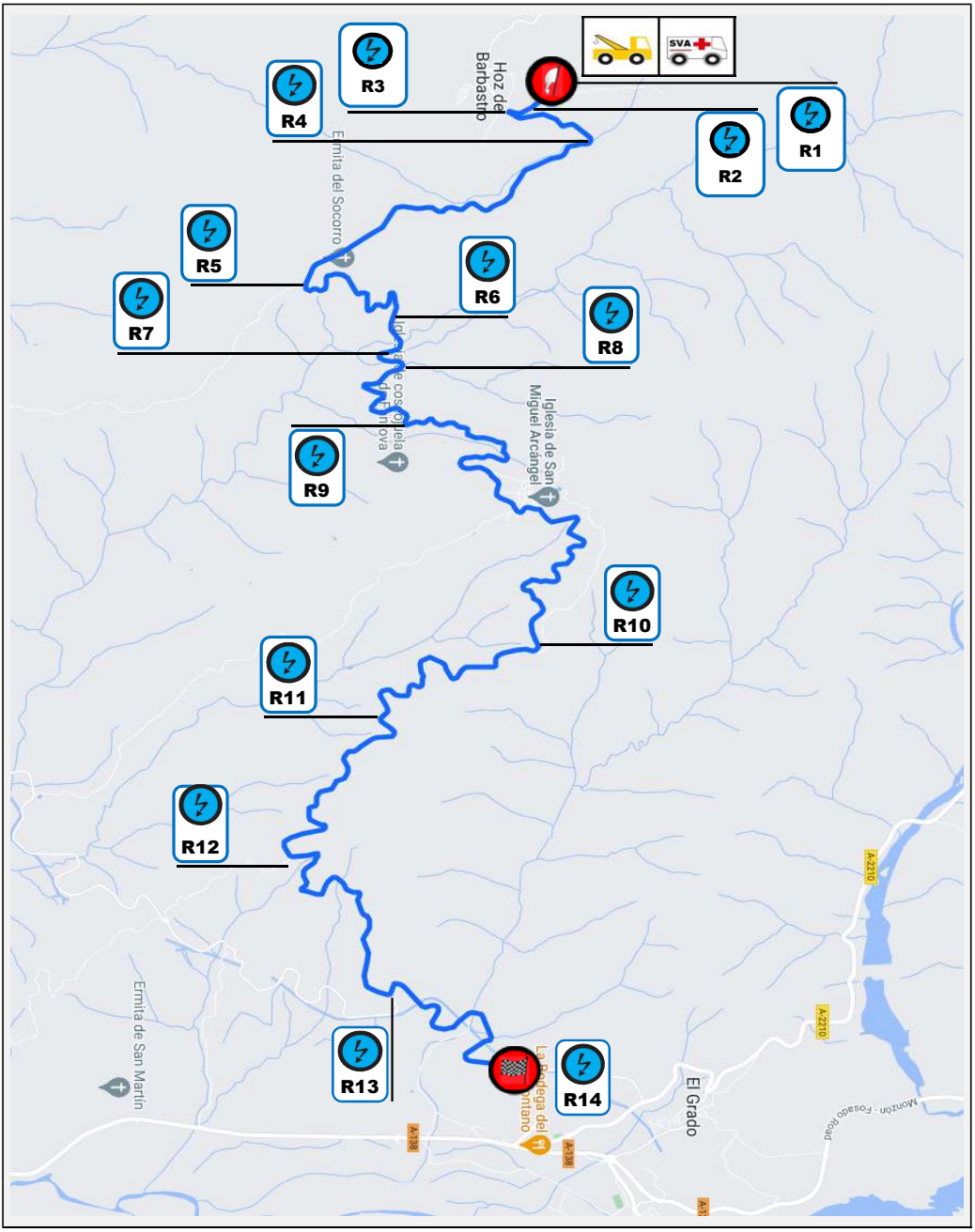

HOZ DE BARBASTRO

T.C. 2 & 4 **C.H. & START** **17.550 Kms.**

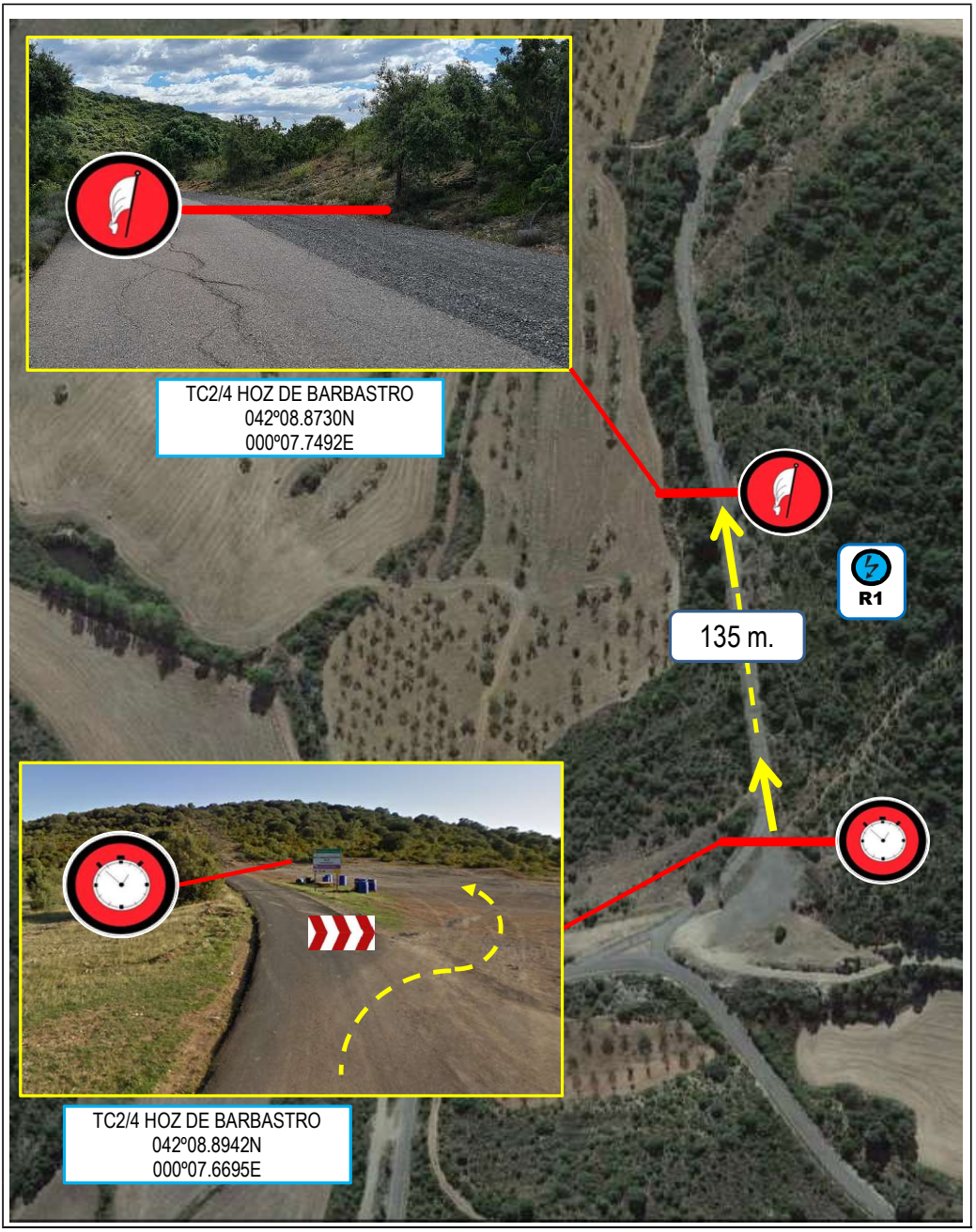

HOZ DE BARBASTRO

T.C. 2 & 4 **END & STOP** **17.550 Kms.**

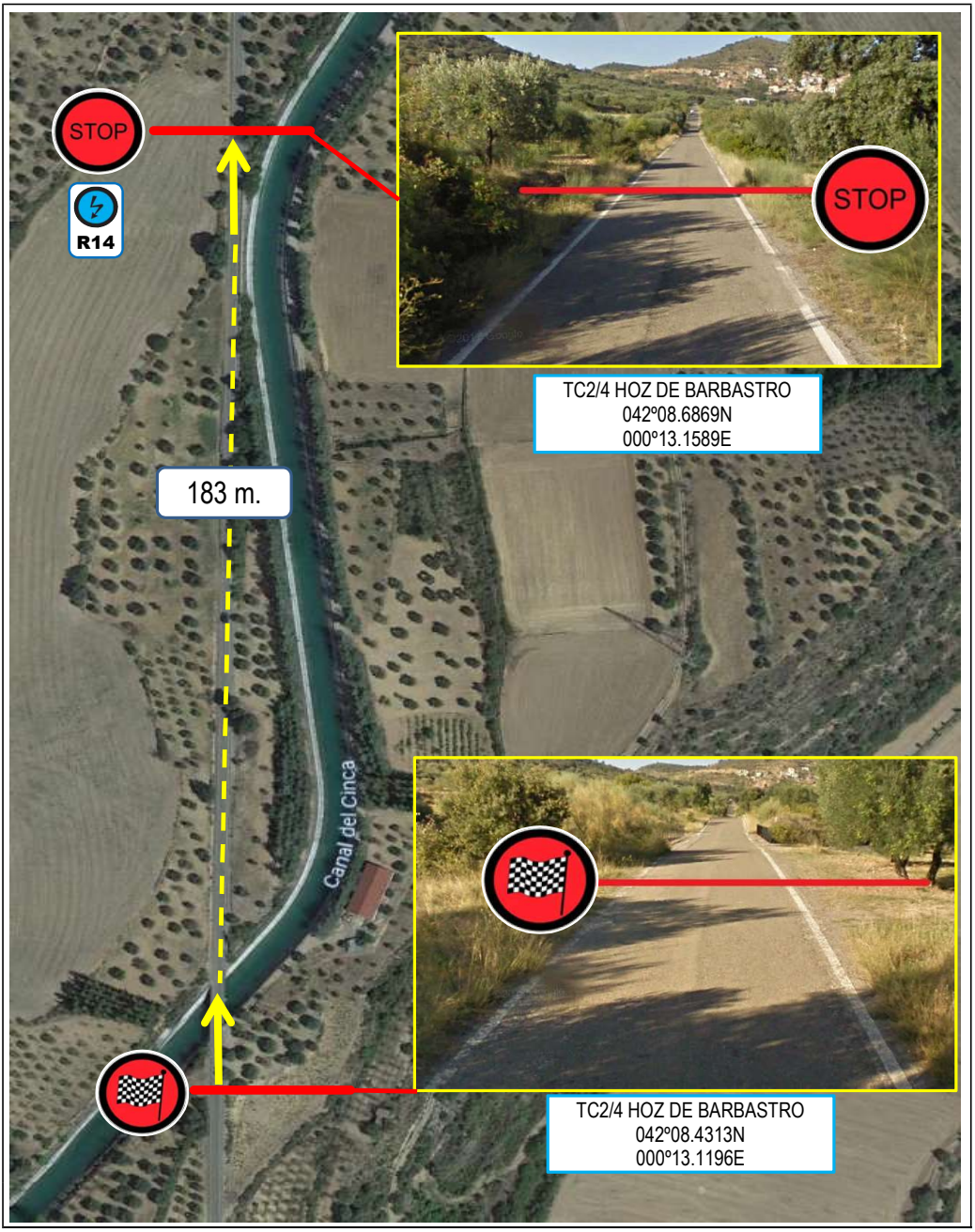

Sección	T.C. 2		C.H. 3	KMS.	H:MM	Km/h.	Sector
2	HOZ DE BARBASTRO	⇨	Torreciudad	25.48	0:33	46.3	4

KMS. TOTAL	KMS. PART.	DIRECCIÓN DIRECTION	INFORMACIONES ADICIONALES ADITTIONAL INFORMATIONS	KMS. REGRESS.
0.000		1 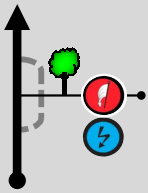 17.550	CV R1 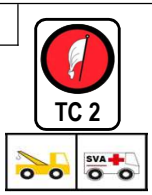 TC 2 SVA 42.147878 00.129166	25.478
0.710	0.710	2 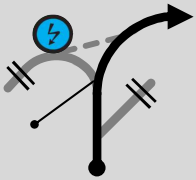 16.840	CV R2 42.143775 00.134938	24.768
1.042	0.332	3 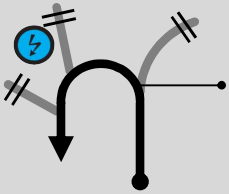	CV X A-2209 R3 42.141073 00.136273	24.436
1.755	0.713	4 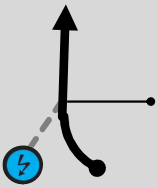 15.795	A-2209 R4 42.145580 00.139167	23.723
3.225	1.470	5 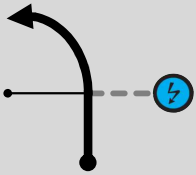 14.325	A-2209 R5 42.134717 00.144583	22.253

Sección	T.C. 2		C.H. 3	KMS.	H:MM	Km/h.	Sector
2	HOZ DE BARBASTRO	⇨	Torreciudad	25.48	0:33	46.3	4

KMS. TOTAL	KMS. PART.	DIRECCIÓN DIRECTION	INFORMACIONES ADICIONALES ADITTIONAL INFORMATIONS	KMS. REGRESS.
5.205	1.980	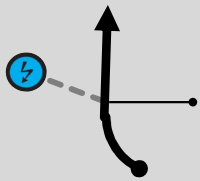 6 12.345	A-2209 42.134460 00.152967	20.273
6.675	1.470	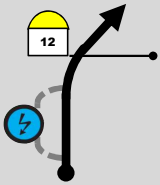 7 10.875	A-2209 42.134415 00.161865	18.803
7.887	1.212	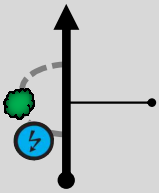 8 9.663	A-2209 42.139440 00.166165	17.591
8.471	0.584	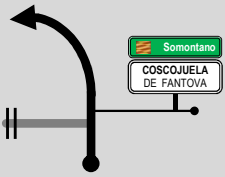 9 9.079	A-2209 42.140258 00.169312	17.007
8.673	0.202	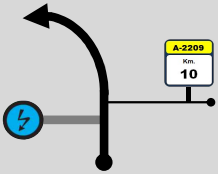 10 8.877	A-2209 42.141577 00.170840	16.805

Sección	T.C. 2		C.H. 3	KMS.	H:MM	Km/h.	Sector
2	HOZ DE BARBASTRO	⇨	Torreciudad	25.48	0:33	46.3	4

KMS. TOTAL	KMS. PART.	DIRECCIÓN DIRECTION	INFORMACIONES ADICIONALES ADITTIONAL INFORMATIONS	KMS. REGRESS.
10.636	1.963	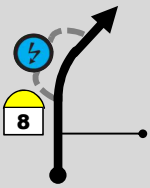 11 6.914	A-2209 42.142628 00.182885	14.842
12.100	1.464	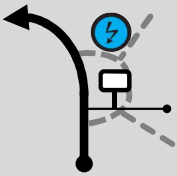 12 5.450	A-2209 COTO DEPORTIVO DE CAZA 42.133518 00.186510	13.378
13.995	1.895	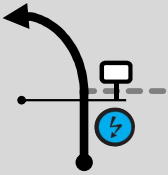 13 3.555	A-2209 COTO DEPORTIVO DE CAZA 42.128123 00.200703	11.483
15.901	1.906	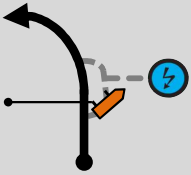 14 1.649	A-2209 42.133945 00.212618	9.577
17.550	1.649	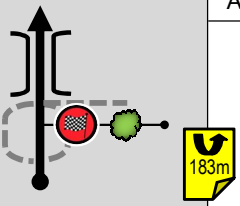 15 0.000	A-2209 42.140557 00.218668	7.928

Sección	T.C. 2		C.H. 3	KMS.	H:MM	Km/h.	Sector
2	HOZ DE BARBASTRO	⇨	Torreciudad	25.48	0:33	46.3	4

KMS. TOTAL	KMS. PART.	DIRECCIÓN DIRECTION	INFORMACIONES ADICIONALES ADITTIONAL INFORMATIONS	KMS. REGRESS.
17.733	0.183	16 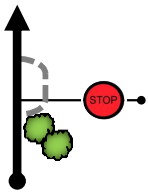	A-2209 42.142187 00.218928	7.745
18.583	0.850	17 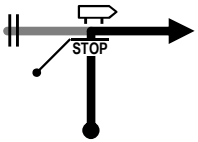	A-2209 X A-2210	6.895
18.726	0.143	18 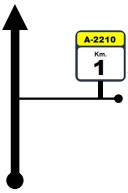	A-2210	6.752
19.715	0.989	19 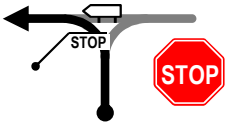	A-2210 X A-138	5.763
20.339	0.624	20 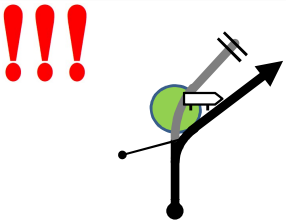	A-138 X A-2211	5.139

Sección	T.C. 2		C.H. 3	KMS.	H:MM	Km/h.	Sector
2	HOZ DE BARBASTRO	⇨	Torreciudad	25.48	0:33	46.3	4

KMS. TOTAL	KMS. PART.	DIRECCIÓN DIRECTION	INFORMACIONES ADICIONALES ADITTIONAL INFORMATIONS	KMS. REGRESS.
20.810	0.471	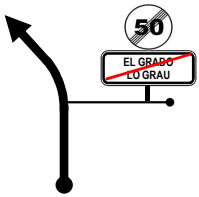 21	A-2211	4.668
21.723	0.913	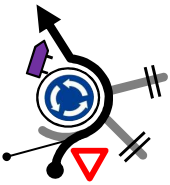 22	A-2211 X CV	3.755
21.910	0.187	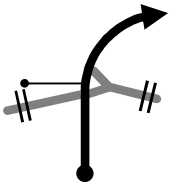 23	CV	3.568
25.478	3.568	 24	CV 42.168980 00.239635	0.000
25.578	0.100	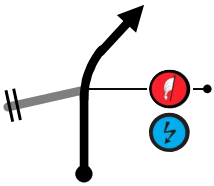 25	CV 42.168730 00.240763	

TC3

PUEBLA DE CASTRO

PUEBLA DE CASTRO

SERVICIOS SEGURIDAD

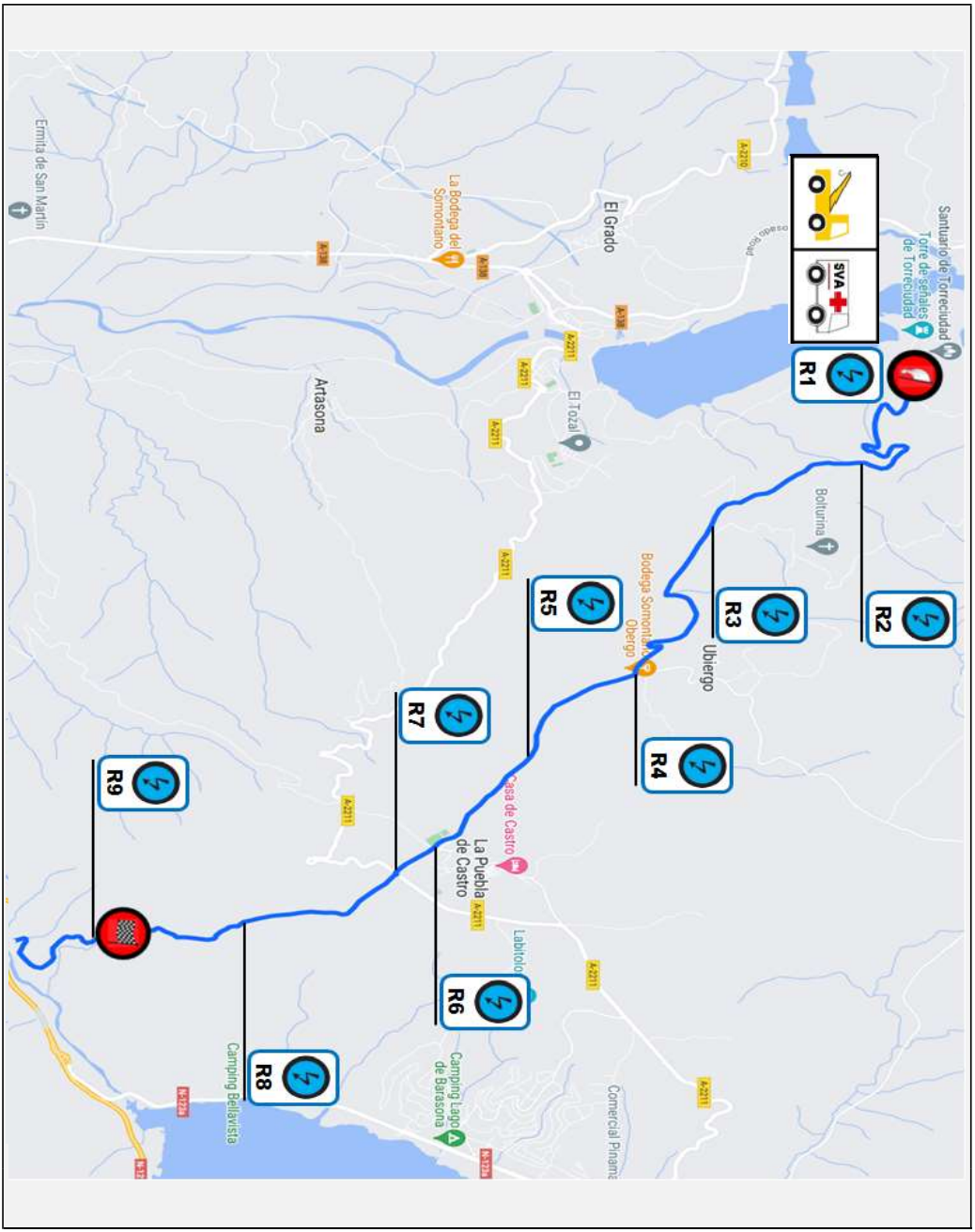

PUEBLA DE CASTRO

T.C. 3 & 5 **C.H. & START** **9.148 Kms.**

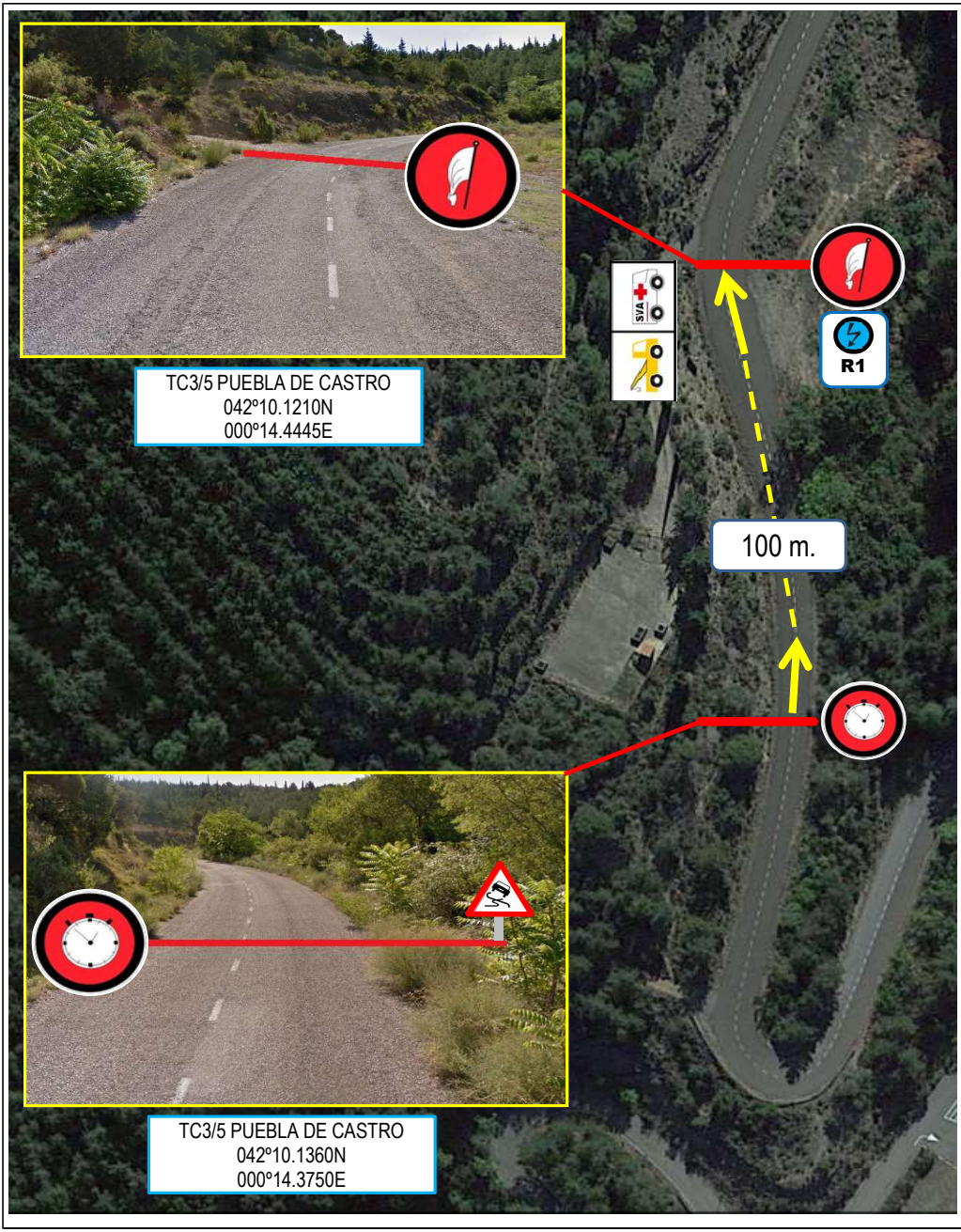

PUEBLA DE CASTRO

T.C. 3 & 5 **END & STOP** **9.148 Kms.**

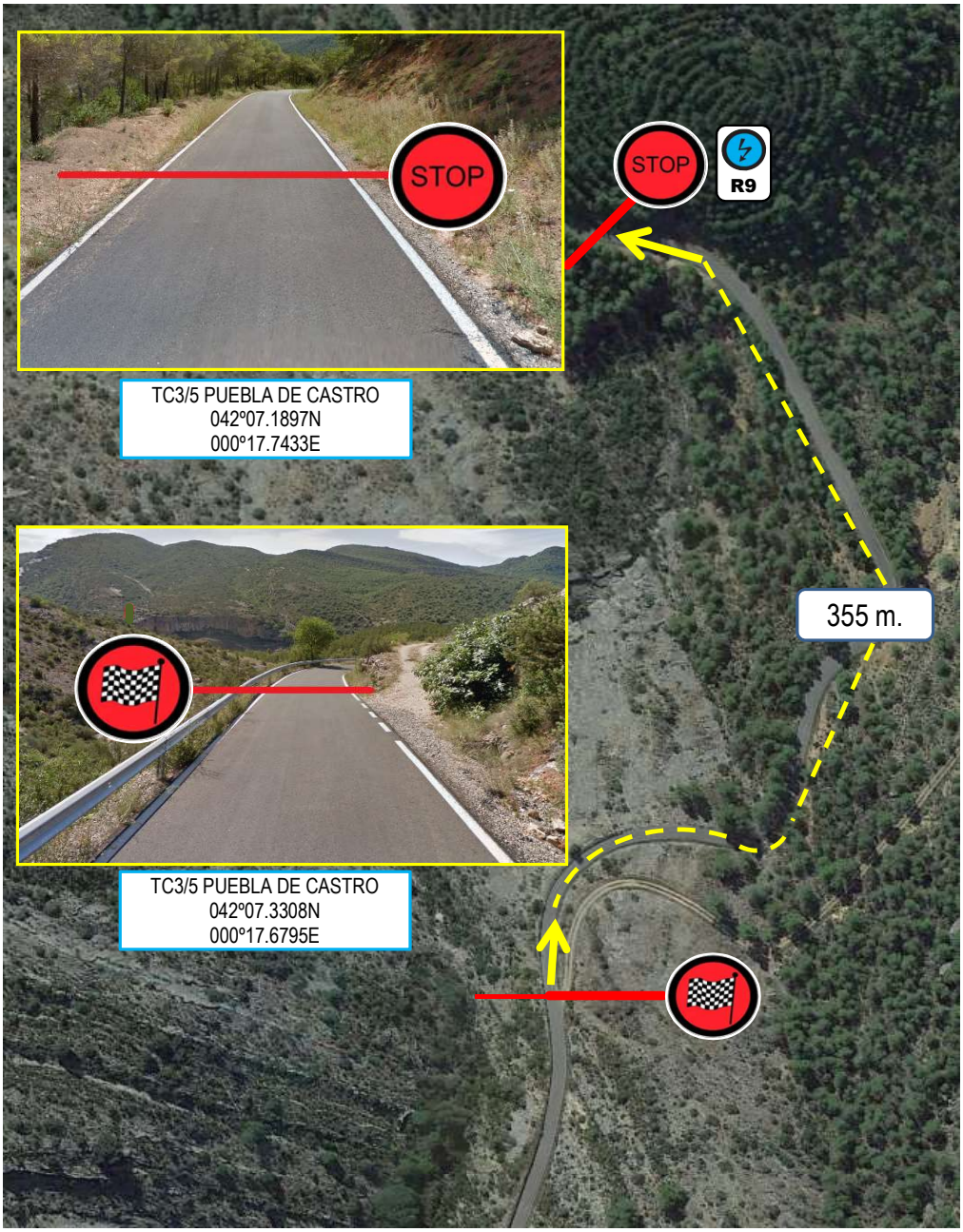

Sección	T.C. 3		C.H. 3A	KMS.	H:MM	Km/h.	Sector
2	PUEBLA DE CASTRO	⇨	Reagrupamiento FERMA IN	31.12	0:41	45.5	5

KMS. TOTAL	KMS. PART.	DIRECCIÓN DIRECTION	INFORMACIONES ADICIONALES ADITTIONAL INFORMATIONS	KMS. REGRESS.
0.000		1 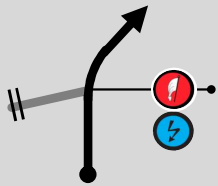 9.148	CV R1 42.168730 00.240763	31.120
1.526	1.526	2 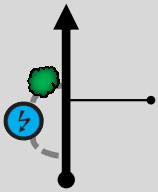 7.622	CV R2 42.165475 00.246320	29.594
2.909	1.383	3 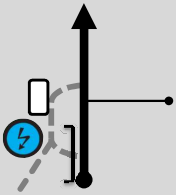 6.239	CV COTO DEPORTIVO DE CAZA R3 42.156545 00.255732	28.211
4.389	1.480	4 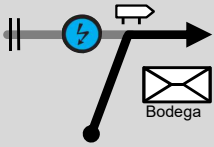 4.759	CV PUEBLA R4 42.153238 00.267688	26.731
5.010	0.621	5 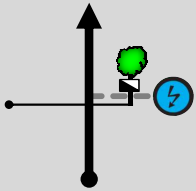 4.138	CV R5 42.148392 00.271443	26.110

Sección	T.C. 3		C.H. 3A	KMS.	H:MM	Km/h.	Sector
2	PUEBLA DE CASTRO	⇨	Reagrupamiento FERMA IN	31.12	0:41	45.5	5

KMS. TOTAL	KMS. PART.	DIRECCIÓN DIRECTION	INFORMACIONES ADICIONALES ADITTIONAL INFORMATIONS	KMS. REGRESS.
6.428	1.418	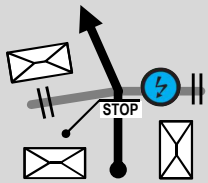 6 2.720	CV La Puebla de Castro 42.141735 00.285200	24.692
6.736	0.308	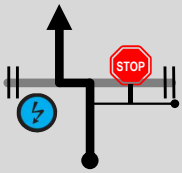 7 2.412	CV 42.139583 00.287673	24.384
7.884	1.148	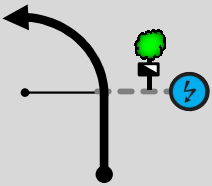 8 1.264	CV 42.130890 00.292668	23.236
9.148	1.264	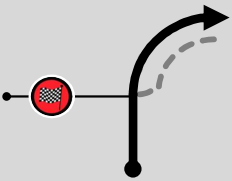 9 0.000	CV 42.122207 00.294663	21.972
9.503	0.355	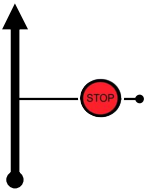 10	CV 42.119868 00.295608	21.617

Sección	T.C. 3		C.H. 3A	KMS.	H:MM	Km/h.	Sector
2	PUEBLA DE CASTRO	⇨	Reagrupamiento FERMA IN	31.12	0:41	45.5	5

KMS. TOTAL	KMS. PART.	DIRECCIÓN DIRECTION	INFORMACIONES ADICIONALES ADITTIONAL INFORMATIONS	KMS. REGRESS.
10.571	1.068	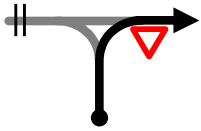 11	CV X N-123 Incorporación N-123	20.549
11.545	0.974	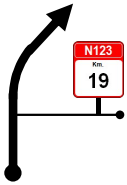 12	N-123 	19.575
22.210	10.665	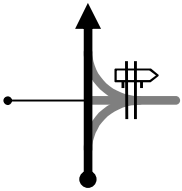 13	N-123 	8.910
29.465	7.255	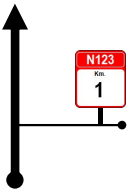 14	N-123 	1.655
29.954	0.489	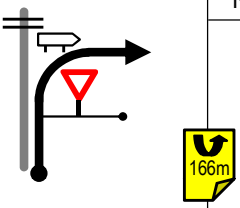 15	N-123 X Cam. Boquera BARBASTRO	1.166

Sección	T.C. 3		C.H. 3A	KMS.	H:MM	Km/h.	Sector
2	PUEBLA DE CASTRO	⇨	Reagrupamiento FERMA IN	31.12	0:41	45.5	5

KMS. TOTAL	KMS. PART.	DIRECCIÓN DIRECTION	INFORMACIONES ADICIONALES ADITTIONAL INFORMATIONS	KMS. REGRESS.
30.120	0.166	16 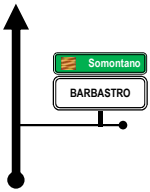	URB. Avda. del Cinca BARBASTRO	1.000
30.624	0.504	17 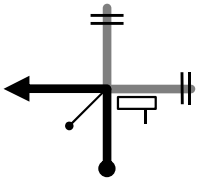	URB. 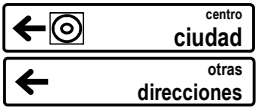 Avda. Tarragona BARBASTRO	0.496
30.992	0.368	18 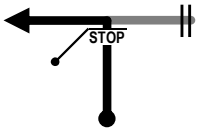	URB. Avda. de la Estación BARBASTRO	0.128
31.045	0.053	19 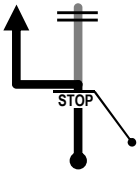	URB. Acceso FERMA Avda. Estación BARBASTRO	0.075
31.120	0.075	20 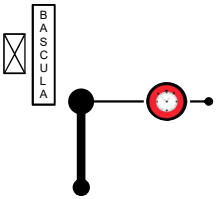	FERMA Reagrupamiento IN 42.027808 00.131647	0.000

SECCIÓN 3

Sección	C.H. 3A		C.H. 3B	KMS.	H:MM	Km/h.	Sector
3	Reagrupamiento IN	⇨	Reagrupamiento OUT	0.00	0:20	0.0	6

KMS. TOTAL	KMS. PART.	DIRECCIÓN DIRECTION	INFORMACIONES ADICIONALES ADITTIONAL INFORMATIONS	KMS. REGRESS.
0.000		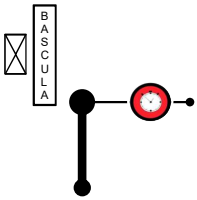 1	FERMA Reagrupamiento 42.027808 00.131647	0.000

0.000	0.000	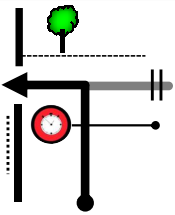 2	FERMA Reagrupamiento OUT Asistencia IN 42.027343 00.131955	0.000

Sección	C.H. 3B		C.H. 3C	KMS.	H:MM	Km/h.	Sector
3	P. Asistencia FERMA IN	⇨	P.Asistencia FERMA OUT	0.00	0:20	0.0	7

KMS. TOTAL	KMS. PART.	DIRECCIÓN DIRECTION	INFORMACIONES ADICIONALES ADITTIONAL INFORMATIONS	KMS. REGRESS.
0.000	0.000	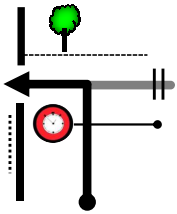 1	FERMA P. Asistencia IN 42.027343 00.131955	0.000

0.000	0.000	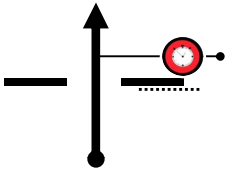 2	FERMA P.Asistencia OUT 42.027343 00.131955	0.000

Sección	C.H. 3C		C.H. 4	KMS.	H:MM	Km/h.	Sector
3	P. Asistencia FERMA OUT	⇨	Hoz de Barbastro	15.41	0:21	44.0	8

KMS. TOTAL	KMS. PART.	DIRECCIÓN DIRECTION	INFORMACIONES ADICIONALES ADITTIONAL INFORMATIONS	KMS. REGRESS.
0.000		1	FERMA CH 3C Salida del Parque Asistencia 42.027305 00.131968	15.410
0.000	0.000	2	FERMA X Avda. Estación TRIP KM 0.000 ! BARBASTRO	15.410
0.170	0.170	3	URB. Avda. Tarragona BARBASTRO	15.240
0.800	0.630	4	URB CENTRO CIUDAD C. Corona de Aragón BARBASTRO	14.610
0.925	0.125	5	URB 100m C. Corona de Aragón BARBASTRO	14.485

Sección	C.H. 3C		C.H. 4	KMS.	H:MM	Km/h.	Sector
3	P. Asistencia FERMA OUT	⇨	Hoz de Barbastro	15.41	0:21	44.0	8

KMS. TOTAL	KMS. PART.	DIRECCIÓN DIRECTION	INFORMACIONES ADICIONALES ADITTIONAL INFORMATIONS	KMS. REGRESS.
1.025	0.100	6 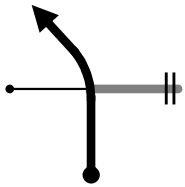	URB C. Corona de Aragón BARBASTRO	14.385
1.182	0.157	7 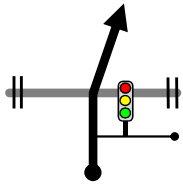	URB Pl. Diputación BARBASTRO	14.228
1.340	0.158	8 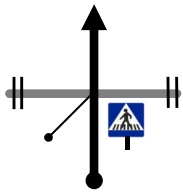	URB C. Siervas de María BARBASTRO	14.070
1.480	0.140	9 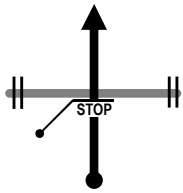	URB C. Federico García Lorca BARBASTRO	13.930
1.685	0.205	10 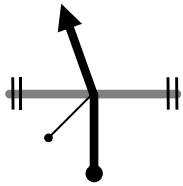	URB C. Federico García Lorca BARBASTRO	13.725

Sección	C.H. 3C		C.H. 4	KMS.	H:MM	Km/h.	Sector
3	P. Asistencia FERMA OUT	⇨	Hoz de Barbastro	15.41	0:21	44.0	8

KMS. TOTAL	KMS. PART.	DIRECCIÓN DIRECTION	INFORMACIONES ADICIONALES ADITTIONAL INFORMATIONS	KMS. REGRESS.
1.885	0.200	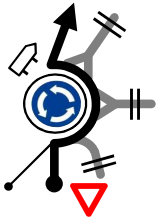 11	URB X A2202 BARBASTRO	13.525
2.805	0.920	12	A-2202	12.605
6.110	3.305	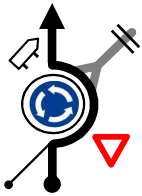 13	A-2202	9.300
6.210	0.100	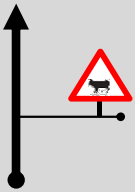 14	A-2202 INICIO CALIBRACIÓN	9.200
11.975	5.765	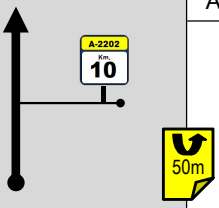 15	A-2202 FIN CALIBRACIÓN	3.435

Sección	C.H. 3C		C.H. 4	KMS.	H:MM	Km/h.	Sector
3	P. Asistencia FERMA OUT	⇨	Hoz de Barbastro	15.41	0:21	44.0	8

KMS. TOTAL	KMS. PART.	DIRECCIÓN DIRECTION	INFORMACIONES ADICIONALES ADITTIONAL INFORMATIONS	KMS. REGRESS.
12.025	0.050	16 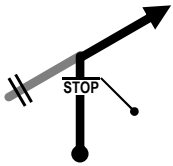	A-2202 X A-2208	3.385
14.320	2.295	17 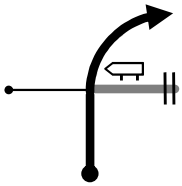	A-2208	1.090
15.320	1.000	18 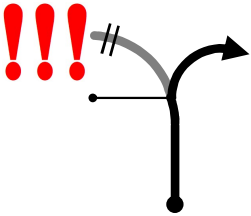	A-2208 X CV Cruce poco visible	0.090
15.410	0.090	19 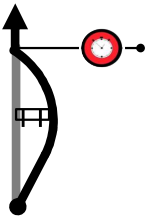	CV 42.148331 00.127604	0.000
15.545	0.135	20 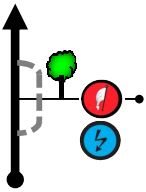	CV 42.147878 00.129166	

TC4

HOZ DE BARBASTRO

HOZ DE BARBASTRO

SERVICIOS SEGURIDAD

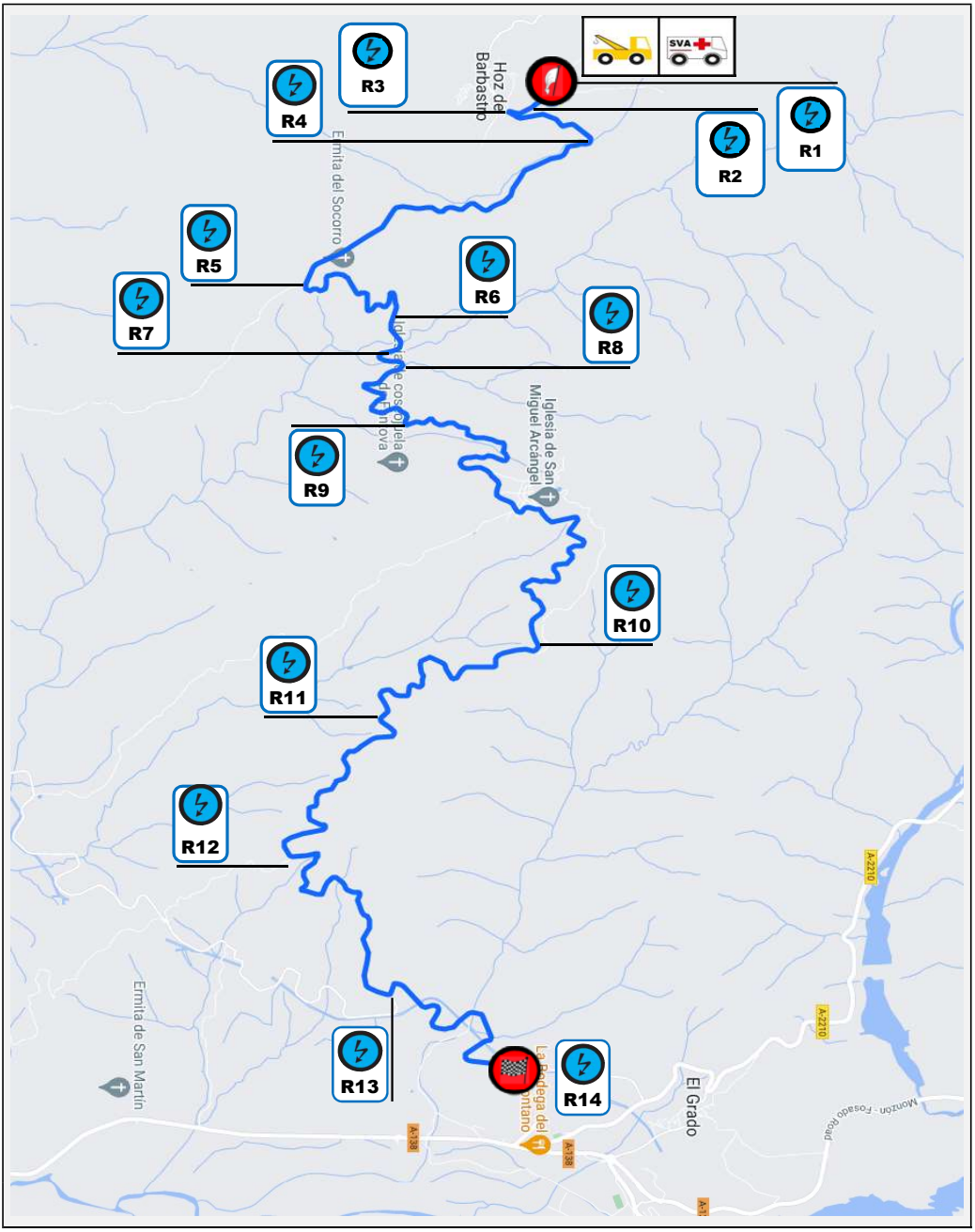

HOZ DE BARBASTRO

T.C. 2 & 4 **C.H. & START** **17.550 Kms.**

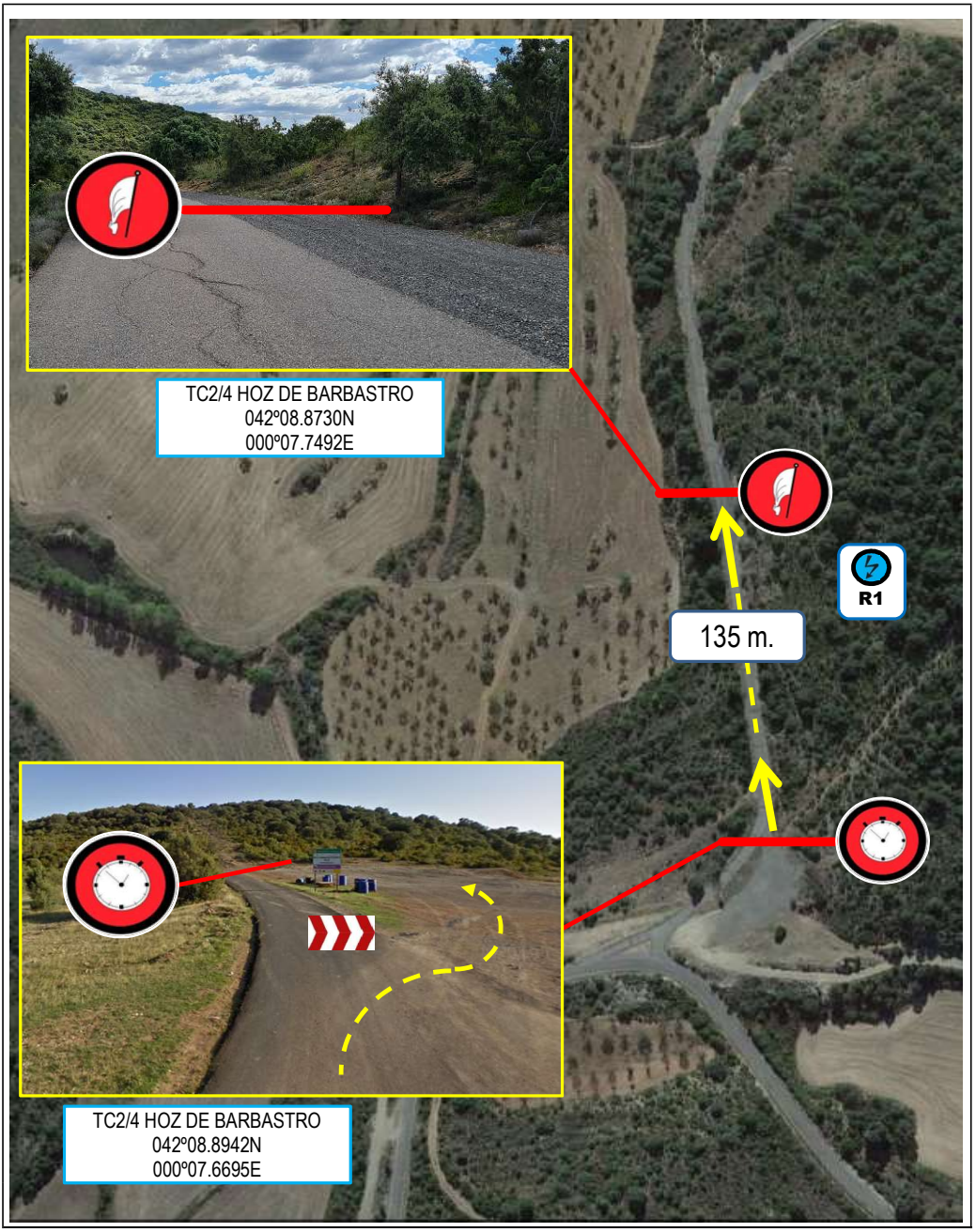

HOZ DE BARBASTRO

T.C. 2 & 4 **END & STOP** **17.550 Kms.**

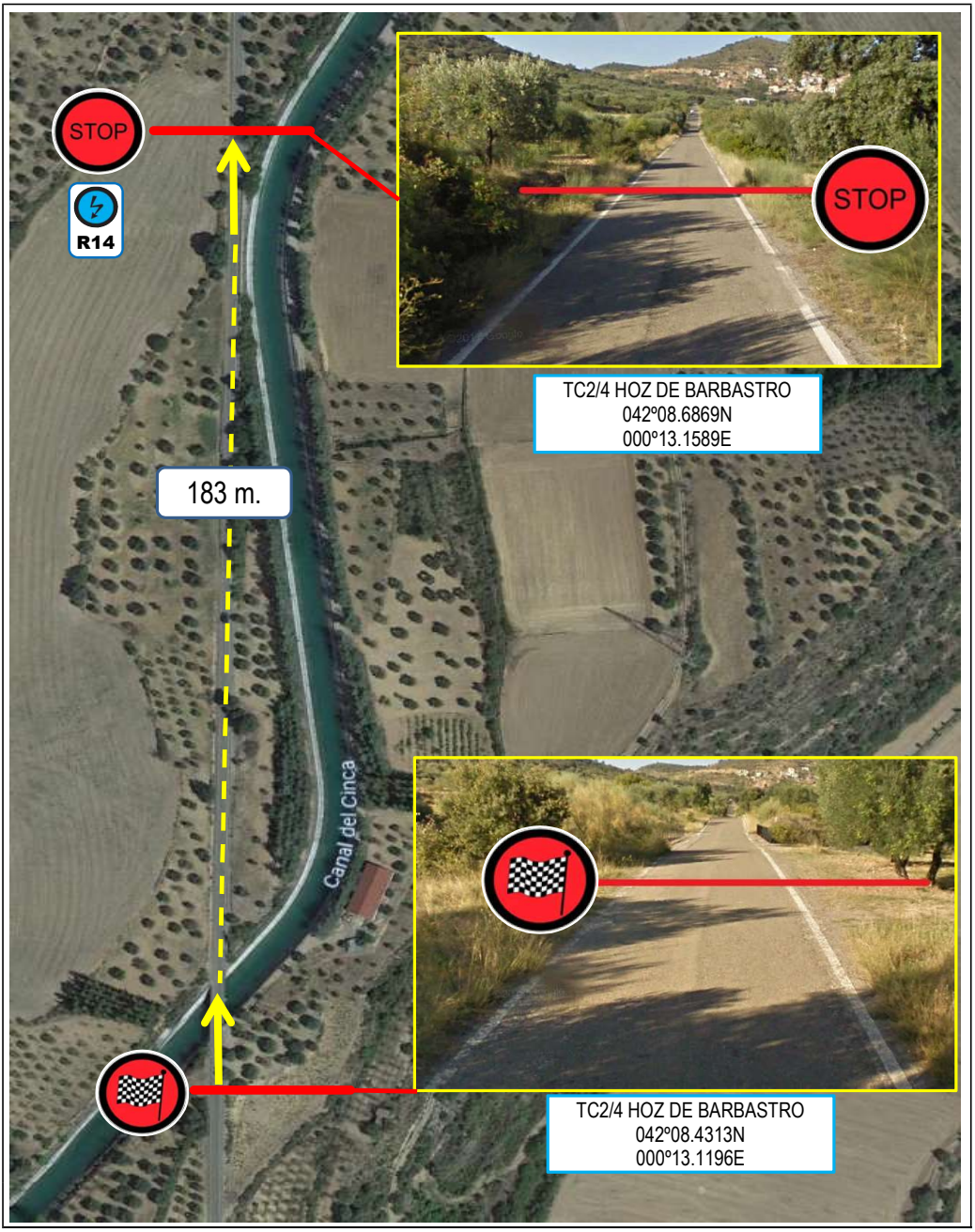

Sección	T.C. 4		C.H. 5	KMS.	H:MM	Km/h.	Sector
3	HOZ DE BARBASTRO	⇨	Torreciudad	25.48	0:33	46.3	9

KMS. TOTAL	KMS. PART.	DIRECCIÓN DIRECTION	INFORMACIONES ADICIONALES ADITTIONAL INFORMATIONS	KMS. REGRESS.
0.000		1 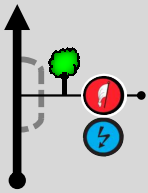 17.550	CV R1 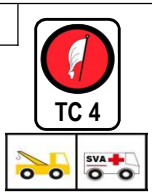 TC 4 SVA 42.147878 00.129166	25.478
0.710	0.710	2 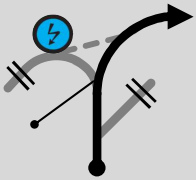 16.840	CV R2 42.143775 00.134938	24.768
1.042	0.332	3 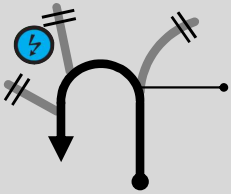 16.508	CV X A-2209 R3 42.141073 00.136273	24.436
1.755	0.713	4 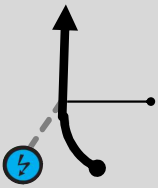 15.795	A-2209 R4 42.145580 00.139167	23.723
3.225	1.470	5 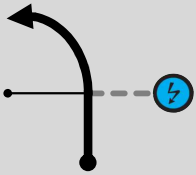 14.325	A-2209 R5 42.134717 00.144583	22.253

Sección	T.C. 4		C.H. 5	KMS.	H:MM	Km/h.	Sector
3	HOZ DE BARBASTRO	⇨	Torreciudad	25.48	0:33	46.3	9

KMS. TOTAL	KMS. PART.	DIRECCIÓN DIRECTION	INFORMACIONES ADICIONALES ADITTIONAL INFORMATIONS	KMS. REGRESS.
5.205	1.980	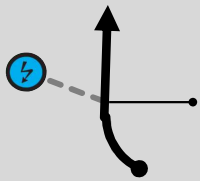 6 12.345	A-2209 R6 42.134460 00.152967	20.273
6.675	1.470	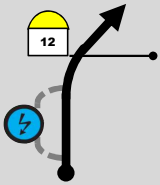 7 10.875	A-2209 R7 42.134415 00.161865	18.803
7.887	1.212	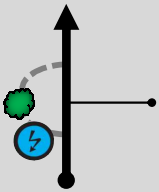 8 9.663	A-2209 R8 42.139440 00.166165	17.591
8.471	0.584	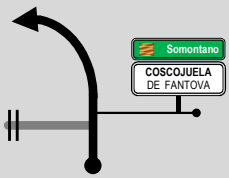 9 9.079	A-2209 42.140258 00.169312	17.007
8.673	0.202	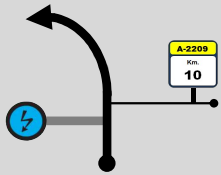 10 8.877	A-2209 R9 42.141577 00.170840	16.805

Sección	T.C. 4		C.H. 5	KMS.	H:MM	Km/h.	Sector
3	HOZ DE BARBASTRO	⇨	Torreciudad	25.48	0:33	46.3	9

KMS. TOTAL	KMS. PART.	DIRECCIÓN DIRECTION	INFORMACIONES ADICIONALES ADITTIONAL INFORMATIONS	KMS. REGRESS.
10.636	1.963	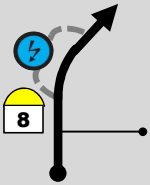 11 6.914	A-2209 42.142628 00.182885	14.842
12.100	1.464	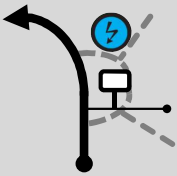 12 5.450	A-2209 COTO DEPORTIVO DE CAZA 42.133518 00.186510	13.378
13.995	1.895	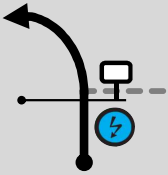 13 3.555	A-2209 COTO DEPORTIVO DE CAZA 42.128123 00.200703	11.483
15.901	1.906	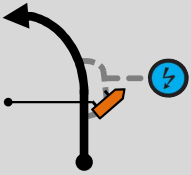 14 1.649	A-2209 42.133945 00.212618	9.577
17.550	1.649	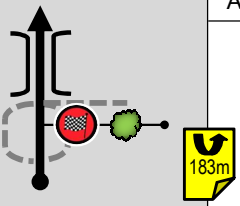 15 0.000	A-2209 42.140557 00.218668	7.928

Sección	T.C. 4		C.H. 5	KMS.	H:MM	Km/h.	Sector
3	HOZ DE BARBASTRO	⇨	Torreciudad	25.48	0:33	46.3	9

KMS. TOTAL	KMS. PART.	DIRECCIÓN DIRECTION	INFORMACIONES ADICIONALES ADITTIONAL INFORMATIONS	KMS. REGRESS.
17.733	0.183	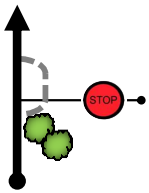 16	A-2209 42.142187 00.218928	7.745
18.583	0.850	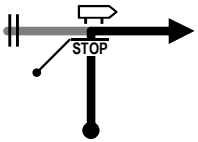 17	A-2209 X A-2210	6.895
18.726	0.143	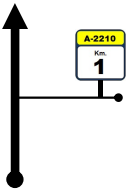 18	A-2210	6.752
19.715	0.989	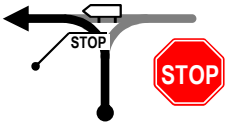 19	A-2210 X A-138	5.763
20.339	0.624	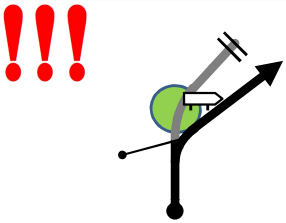 20	A-138 X A-2211	5.139

Sección	T.C. 4		C.H. 5	KMS.	H:MM	Km/h.	Sector
3	HOZ DE BARBASTRO	⇨	Torreciudad	25.48	0:33	46.3	9

KMS. TOTAL	KMS. PART.	DIRECCIÓN DIRECTION	INFORMACIONES ADICIONALES ADITTIONAL INFORMATIONS	KMS. REGRESS.
20.810	0.471	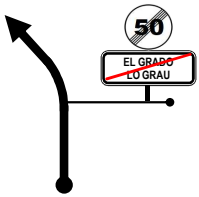 21	A-2211	4.668
21.723	0.913	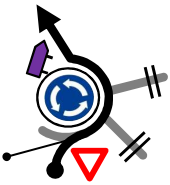 22	A-2211 X CV	3.755
21.910	0.187	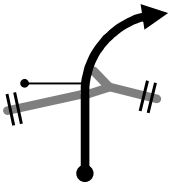 23	CV	3.568
25.478	3.568	 24	CV 42.168980 00.239635	0.000
25.578	0.100	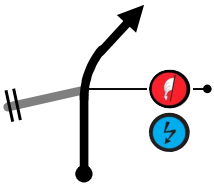 25	CV 42.168730 00.240763	

TC5

PUEBLA DE CASTRO

PUEBLA DE CASTRO

SERVICIOS SEGURIDAD

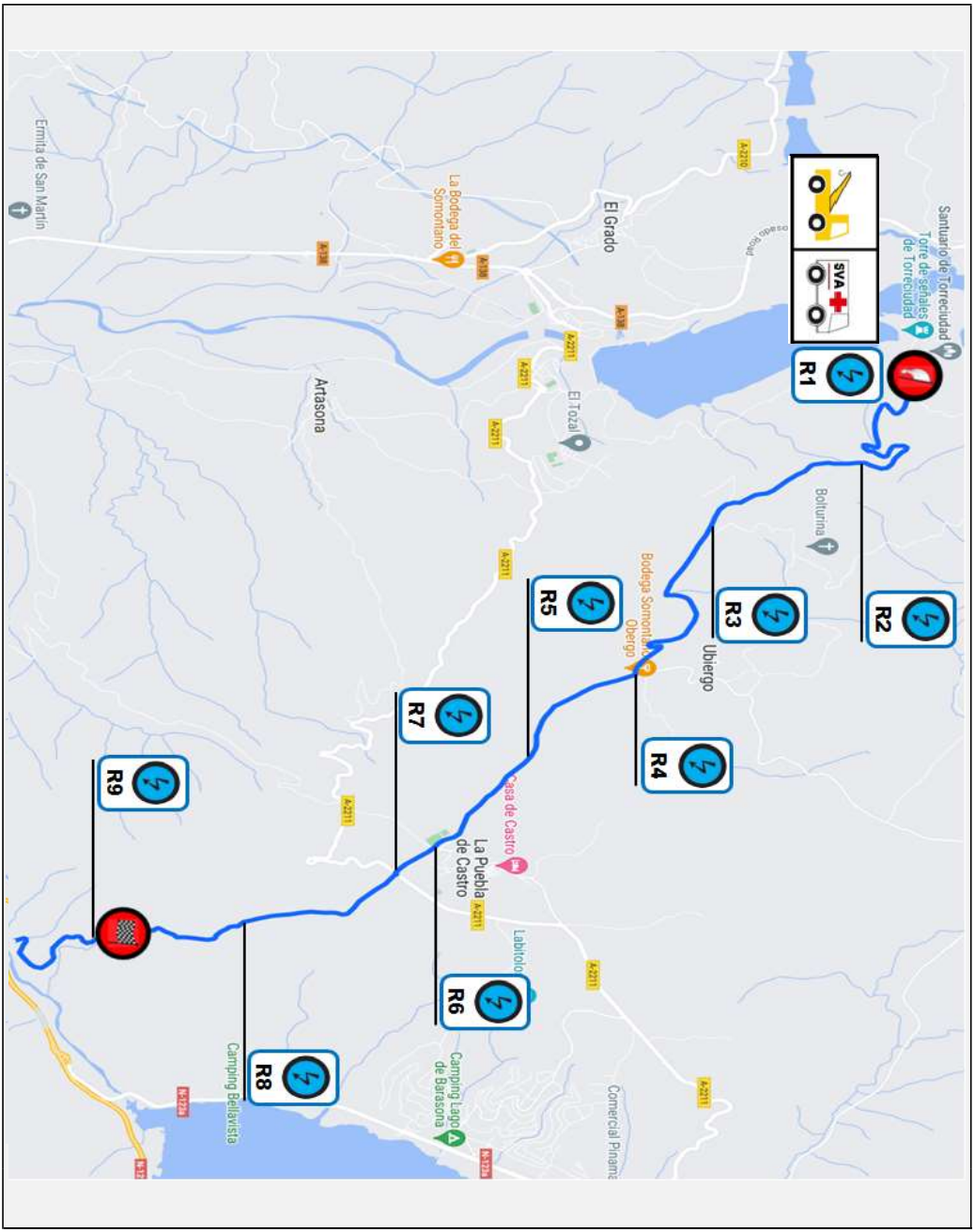

PUEBLA DE CASTRO

T.C. 3 & 5	C.H. & START	9.148 Kms.

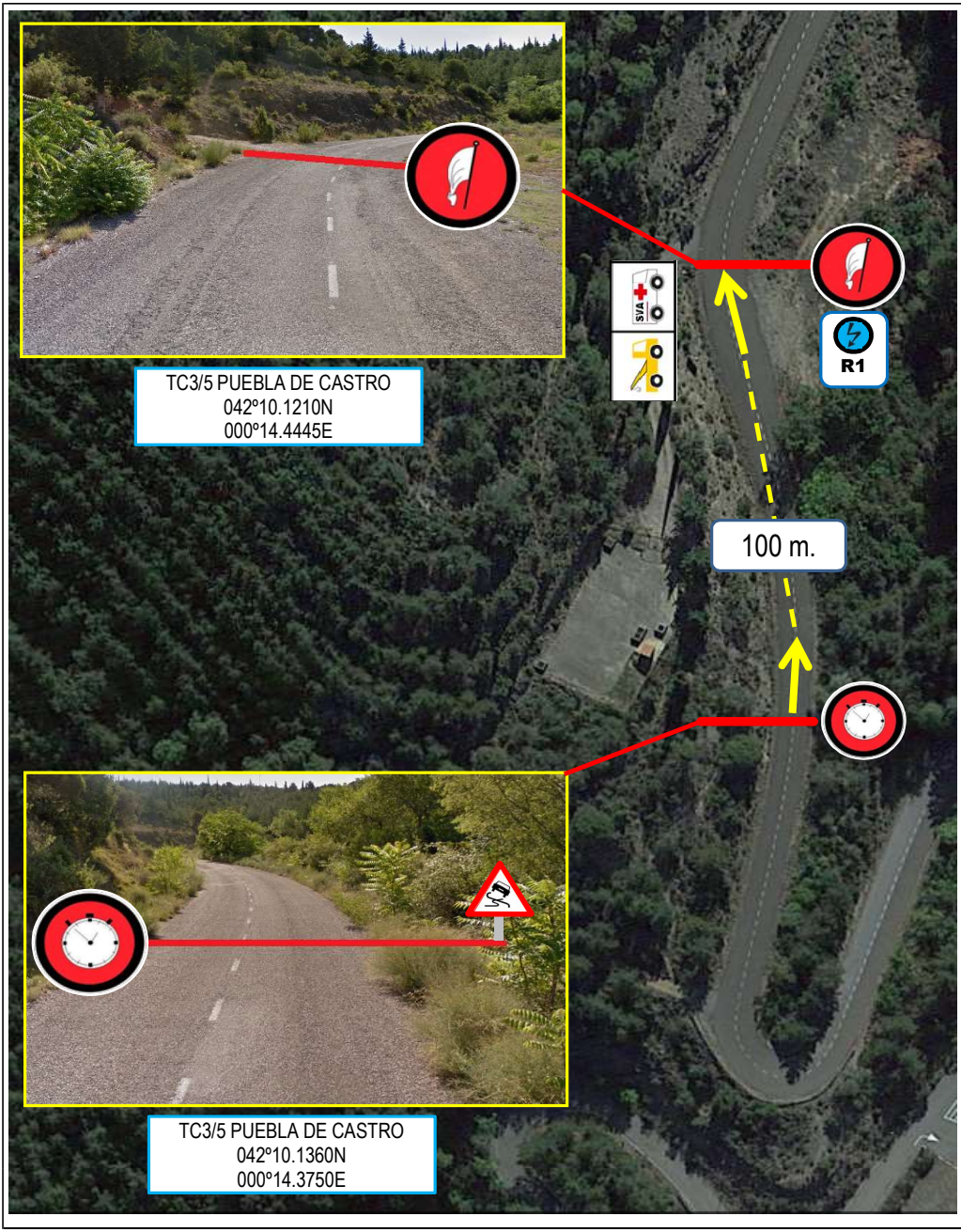

PUEBLA DE CASTRO

T.C. 3 & 5 **END & STOP** **9.148 Kms.**

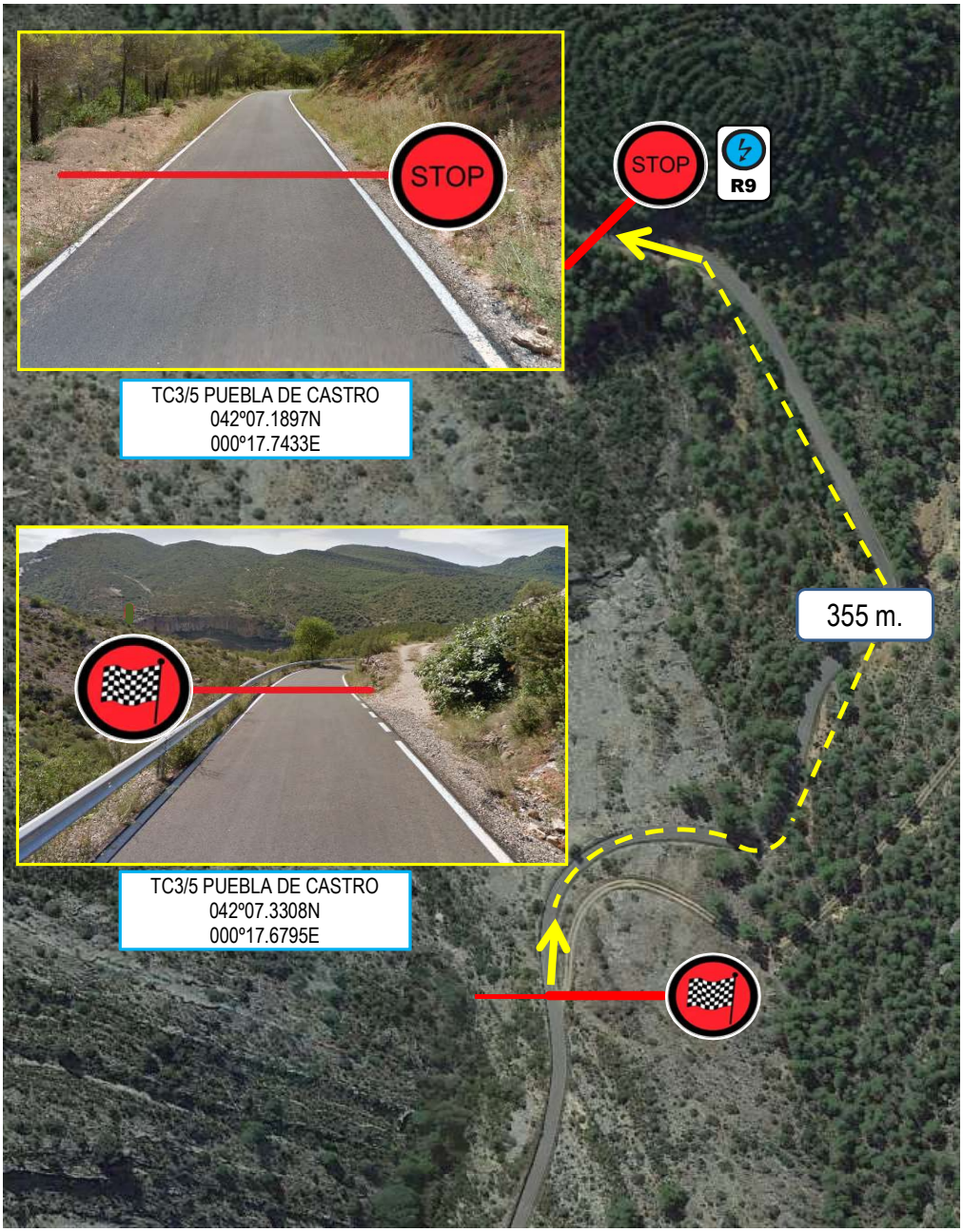

Sección	T.C. 5		C.H. 5A	KMS.	H:MM	Km/h.	Sector
3	PUEBLA DE CASTRO	⇨	Reagrupamiento FERMA IN	31.12	0:41	45.5	10

KMS. TOTAL	KMS. PART.	DIRECCIÓN DIRECTION	INFORMACIONES ADICIONALES ADITTIONAL INFORMATIONS	KMS. REGRESS.
0.000		1 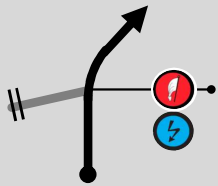 9.148	CV R1 42.168730 00.240763	31.120
1.526	1.526	2 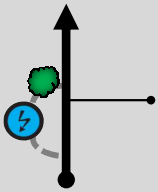 7.622	CV R2 42.165475 00.246320	29.594
2.909	1.383	3 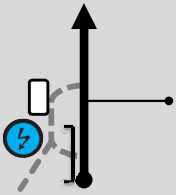 6.239	CV COTO DEPORTIVO DE CAZA R3 42.156545 00.255732	28.211
4.389	1.480	4 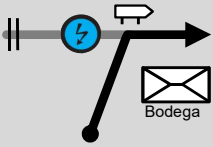 4.759	CV PUEBLA R4 42.153238 00.267688	26.731
5.010	0.621	5 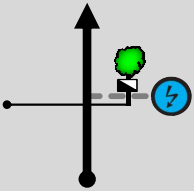 4.138	CV R5 42.148392 00.271443	26.110

Sección	T.C. 5		C.H. 5A	KMS.	H:MM	Km/h.	Sector
3	PUEBLA DE CASTRO	⇨	Reagrupamiento FERMA IN	31.12	0:41	45.5	10

KMS. TOTAL	KMS. PART.	DIRECCIÓN DIRECTION	INFORMACIONES ADICIONALES ADITTIONAL INFORMATIONS	KMS. REGRESS.
6.428	1.418	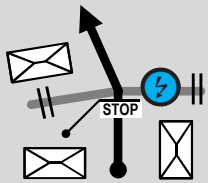 6 2.720	CV La Puebla de Castro 42.141735 00.285200	24.692
6.736	0.308	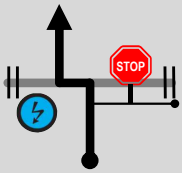 7 2.412	CV 42.139583 00.287673	24.384
7.884	1.148	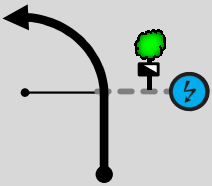 8 1.264	CV 42.130890 00.292668	23.236
9.148	1.264	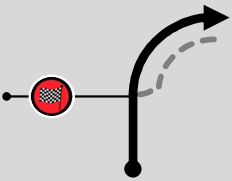 9 0.000	CV 42.122207 00.294663	21.972
9.503	0.355	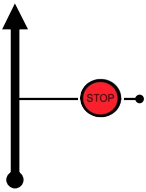 10	CV 42.119868 00.295608	21.617

Sección	T.C. 5		C.H. 5A	KMS.	H:MM	Km/h.	Sector
3	PUEBLA DE CASTRO	⇨	Reagrupamiento FERMA IN	31.12	0:41	45.5	10

KMS. TOTAL	KMS. PART.	DIRECCIÓN DIRECTION	INFORMACIONES ADICIONALES ADITTIONAL INFORMATIONS	KMS. REGRESS.
10.571	1.068	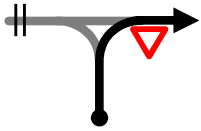 11	CV X N-123 Incorporación N-123	20.549
11.545	0.974	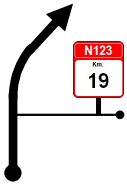 12	N-123 N123 Km. 19	19.575
22.210	10.665	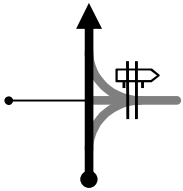 13	N-123 A-138 EL GRADO 10 AINSA 46 TORRECIUDAD	8.910
29.465	7.255	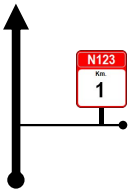 14	N-123 N123 Km. 1	1.655
29.954	0.489	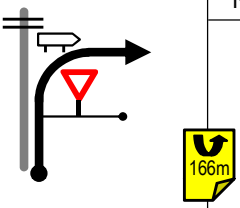 15	N-123 X Cam. Boquera BARBASTRO BARBASTRO	1.166

Sección	T.C. 5		C.H. 5A	KMS.	H:MM	Km/h.	Sector
3	PUEBLA DE CASTRO	⇨	Reagrupamiento FERMA IN	31.12	0:41	45.5	10

KMS. TOTAL	KMS. PART.	DIRECCIÓN DIRECTION	INFORMACIONES ADICIONALES ADITTIONAL INFORMATIONS	KMS. REGRESS.
30.120	0.166	16 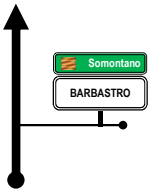	URB. Avda. del Cinca BARBASTRO	1.000
30.624	0.504	17 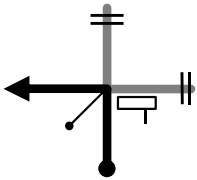	URB. 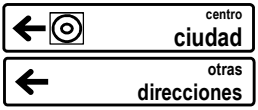 Avda. Tarragona BARBASTRO	0.496
30.992	0.368	18 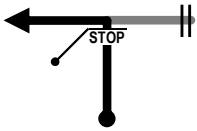	URB. Avda. de la Estación BARBASTRO	0.128
31.045	0.053	19 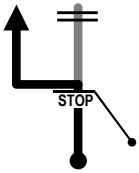	URB. Acceso FERMA Avda. Estación BARBASTRO	0.075
31.120	0.075	20 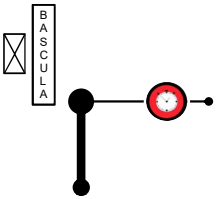	FERMA Reagrupamiento IN 42.027808 00.131647	0.000

SECCIÓN 4

Sección	C.H. 5A		C.H. 5B	KMS.	H:MM	Km/h.	Sector
4	Reagrupamiento FERMA IN	⇨	Reagrupamiento FERMA OUT	0.00	0:20	0.0	11

KMS. TOTAL	KMS. PART.	DIRECCIÓN DIRECTION	INFORMACIONES ADICIONALES ADITTIONAL INFORMATIONS	KMS. REGRESS.
0.000		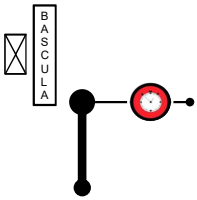 1	FERMA Reagrupamiento 42.027808 00.131647	0.000

0.000	0.000	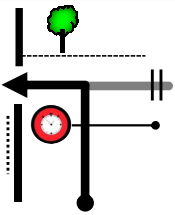 2	FERMA Reagrupamiento OUT Asistencia IN 42.027343 00.131955	0.000

Sección	C.H. 5B P. Asistencia FERMA IN		C.H. 5C P.Asistencia FERMA OUT	KMS.	H:MM	Km/h.	Sector
4		⇨		0.00	1:00	0.0	12

KMS. TOTAL	KMS. PART.	DIRECCIÓN DIRECTION	INFORMACIONES ADICIONALES ADITTIONAL INFORMATIONS	KMS. REGRESS.
0.000	0.000	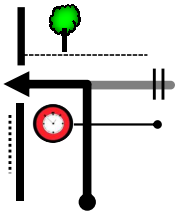 1	FERMA P. Asistencia IN 42.027343 00.131955	0.000

0.000	0.000	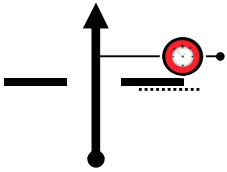 2	FERMA P.Asistencia OUT 42.027343 00.131955	0.000

Sección	C.H. 5C		C.H. 6	KMS.	TIME	Km/h.	Sector
4	P. Asistencia FERMA OUT	⇨	El Tozal	20.29	0:30	40.6	13

KMS. TOTAL	KMS. PART.	DIRECCIÓN DIRECTION	INFORMACIONES ADICIONALES ADITTIONAL INFORMATIONS	KMS. REGRESS.
0.000		1	FERMA CH 5C Salida del Parque Asistencia	20.293
0.000	0.000	2	FERMA X Crta. Monzón TRIP KM 0.000 !	20.293
0.515	0.515	3	Ctr.Monzón BARBASTRO	19.778
0.690	0.175	4	Ctr Monzón X N-123 N-123 GRAUS 30 BENABARRE 37	19.603
1.722	1.032	5	N-123 N123 Km. 1	18.571

Sección	C.H. 5C		C.H. 6	KMS.	TIME	Km/h.	Sector
4	P. Asistencia FERMA OUT	⇨	El Tozal	20.29	0:30	40.6	13

KMS. TOTAL	KMS. PART.	DIRECCIÓN DIRECTION	INFORMACIONES ADICIONALES ADITTIONAL INFORMATIONS	KMS. REGRESS.
8.650	6.928	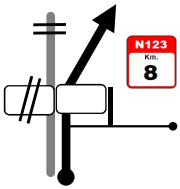 6	N-123	11.643
9.130	0.480	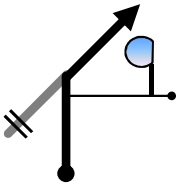 7	N-123 X A-138 Espejo	11.163
10.090	0.960	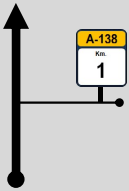 8 0.000 7.920	A-138 INICIO VERIFICACIÓN CALIBRACIÓN	10.203
18.010	7.920	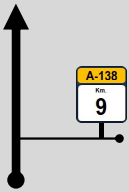 9 7.920 0.000	A-138 FIN VERIFICACIÓN CALIBRACIÓN	2.283
18.822	0.812	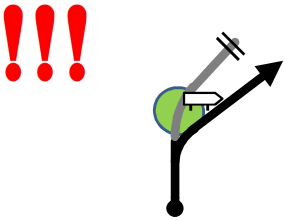 10	A-138 X A-2211	1.471

Sección	C.H. 5C		C.H. 6	KMS.	TIME	Km/h.	Sector
4	P. Asistencia FERMA OUT	⇨	El Tozal	20.29	0:30	40.6	13

KMS. TOTAL	KMS. PART.	DIRECCIÓN DIRECTION	INFORMACIONES ADICIONALES ADITTIONAL INFORMATIONS	KMS. REGRESS.
19.295	0.473	11	A-2211	0.998
20.205	0.910	12	A-2211	0.088
20.293	0.088	13 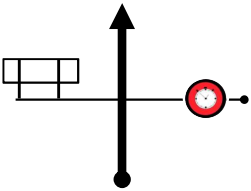	A-2211 42.147533 00.239611	0.000
20.365	0.072	14 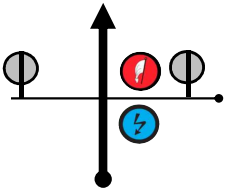	A-2211 42.147225 00.240318	

TC6

SAN ROQUE

SAN ROQUE

SERVICIOS SEGURIDAD

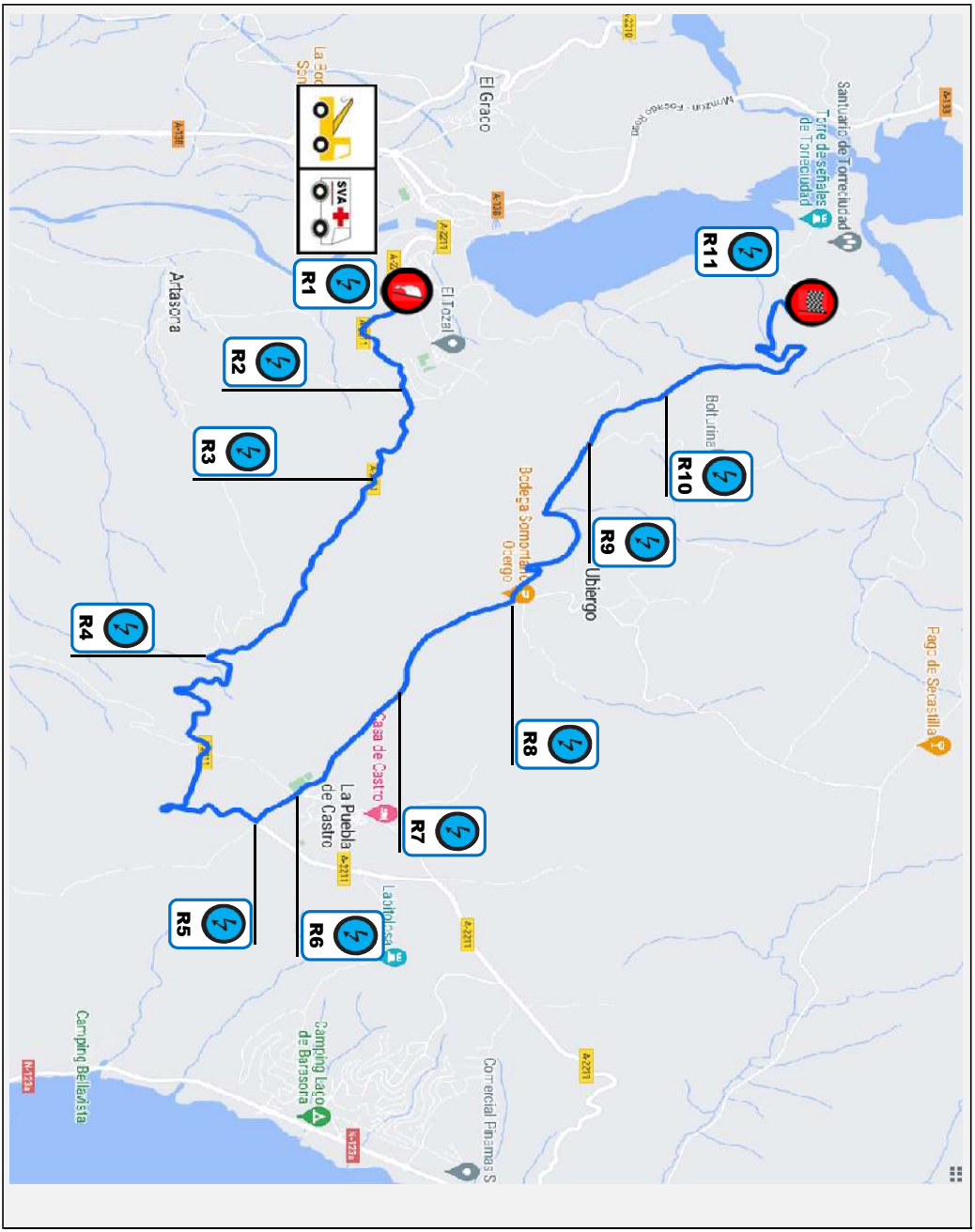

SAN ROQUE

T.C. 6 & 8	C.H. & START	12.968 Kms.

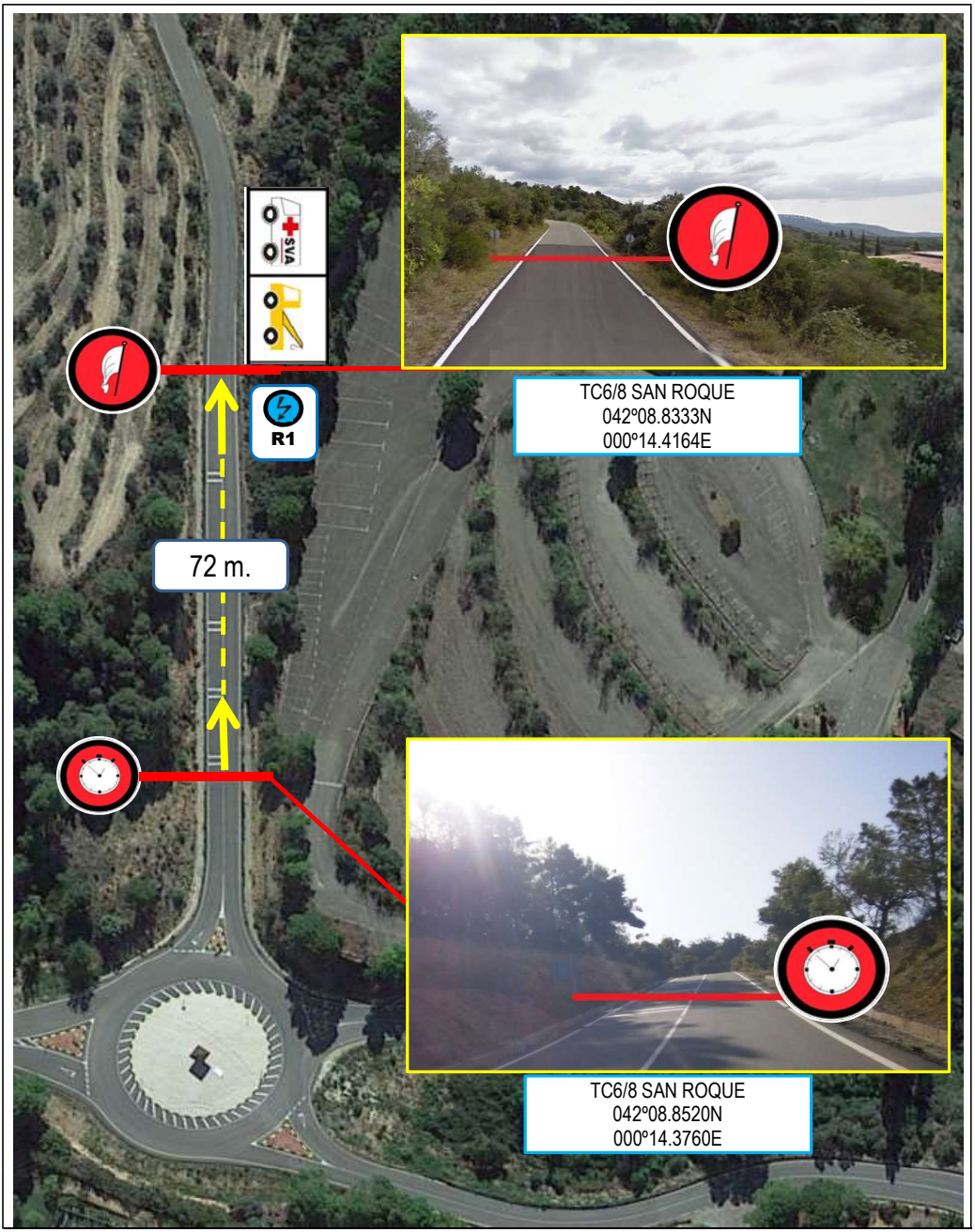

SAN ROQUE

T.C. 6 & 8	END & STOP	12.968 Kms.

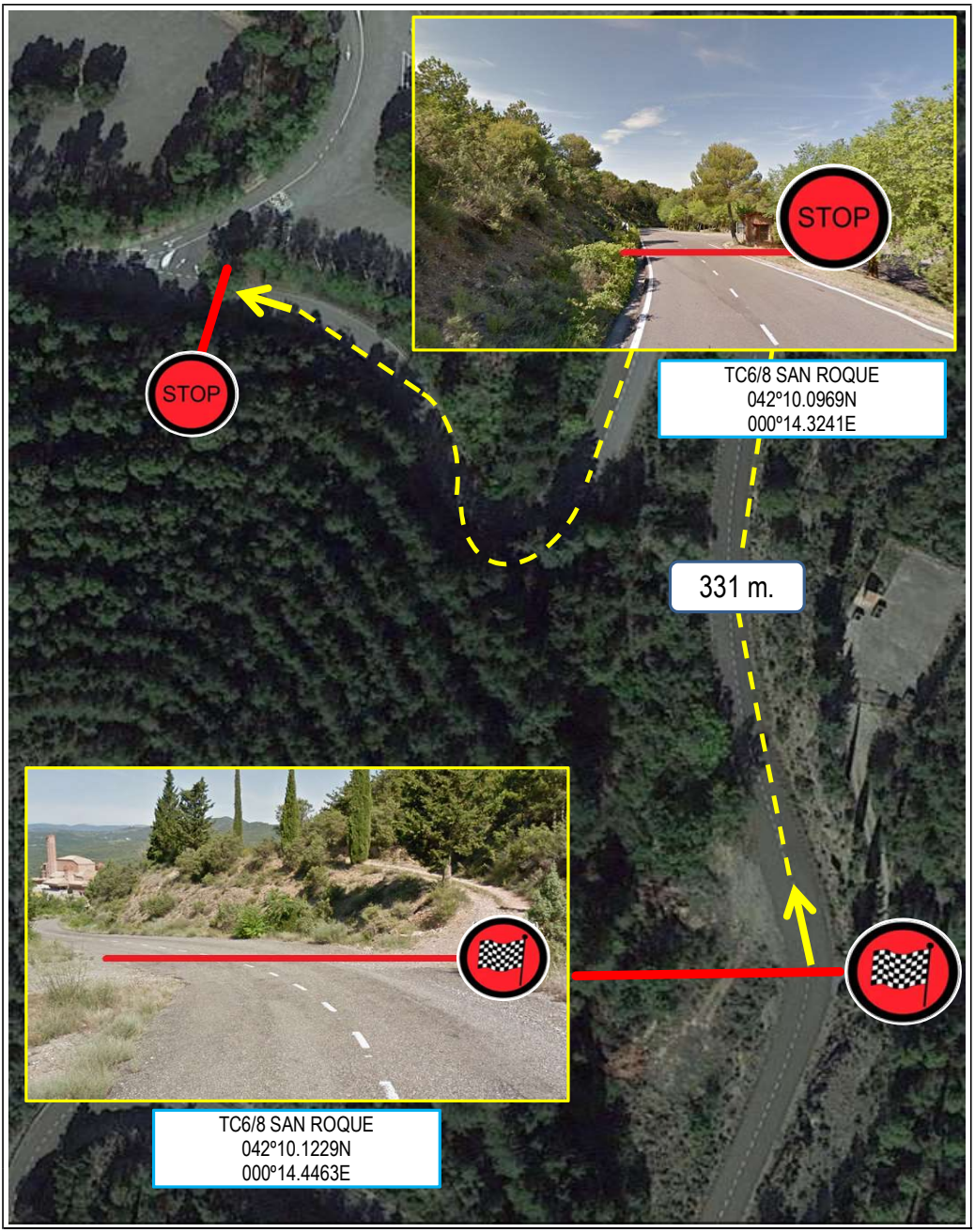

Sección	T.C. 6		C.H. 7	KMS.	H:MM	Km/h.	Sector
4	SAN ROQUE	⇨	Abizanda	33.00	0:43	46.0	14

KMS. TOTAL	KMS. PART.	DIRECCIÓN DIRECTION	INFORMACIONES ADICIONALES ADITTIONAL INFORMATIONS	KMS. REGRESS.
0.000		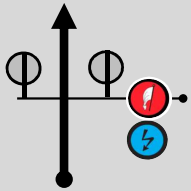 1 12.968	A-2211 R1 42.147225 00.240318	32.996
1.925	1.925	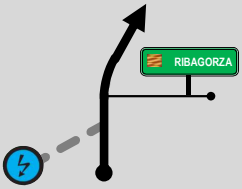 2 11.043	A-2211 R2 42.145248 00.258287	31.071
3.395	1.470	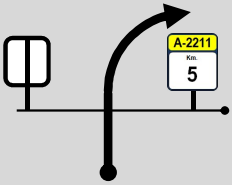 3 9.573	A-2211	29.601
3.595	0.200	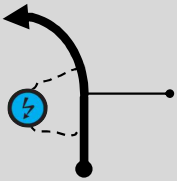 4 9.373	A-2211 R3 42.137198 00.273020	29.401
4.846	1.251	5 8.122	A-2211 R4 42.136513 00.280397	28.150

Sección	T.C. 6		C.H. 7	KMS.	H:MM	Km/h.	Sector
4	SAN ROQUE	⇨	Abizanda	33.00	0:43	46.0	14

KMS. TOTAL	KMS. PART.	DIRECCIÓN DIRECTION	INFORMACIONES ADICIONALES ADITTIONAL INFORMATIONS	KMS. REGRESS.
6.214	1.368	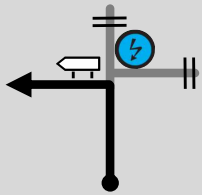 6 6.754	A-2211 1 PUEBLA DE CASTRO R5 42.139477 00.287675	26.782
6.418	0.204	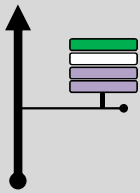 7 6.550	A-2211 X URB. La Ribagorza LA PUEBLA DE CASTRO	26.578
6.526	0.108	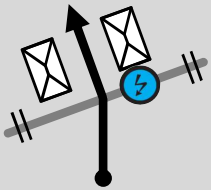 8 6.442	URB. R6 42.140890 00.286152	26.470
7.958	1.432	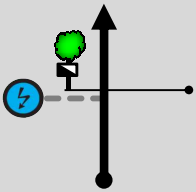 9 5.010	CV R7 42.148432 00.271388	25.038
8.575	0.617	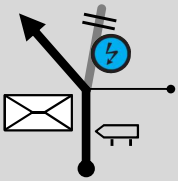 10 4.393	CV EL GRADO TORRECIUDAD R8 42.153243 00.267742	24.421

Sección	T.C. 6		C.H. 7	KMS.	H:MM	Km/h.	Sector
4	SAN ROQUE	⇨	Abizanda	33.00	0:43	46.0	14

KMS. TOTAL	KMS. PART.	DIRECCIÓN DIRECTION	INFORMACIONES ADICIONALES ADITTIONAL INFORMATIONS	KMS. REGRESS.
10.061	1.486	11 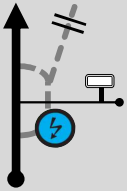 2.907	CV 42.156523 00.255777	22.935
11.441	1.380	12 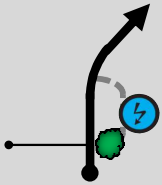 1.527	CV 42.165448 00.246342	21.555
12.968	1.527	13 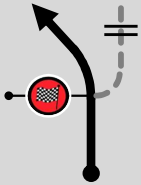 0.000	CV 42.168722 00.240787	20.028
13.299	0.331	14 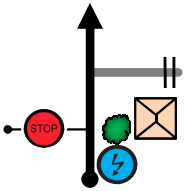	CV 42.168273 00.238710	19.697
13.607	0.308	15 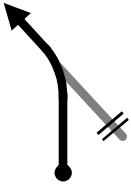	CV	19.389

Sección	T.C. 6		C.H. 7	KMS.	H:MM	Km/h.	Sector
4	SAN ROQUE	⇨	Abizanda	33.00	0:43	46.0	14

KMS. TOTAL	KMS. PART.	DIRECCIÓN DIRECTION	INFORMACIONES ADICIONALES ADITTIONAL INFORMATIONS	KMS. REGRESS.
16.778	3.171	16	CV X A-2211	16.218
17.730	0.952	17	A-2211 X URB.	15.266
18.153	0.423	18 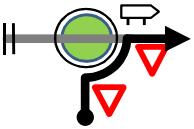	URB. X A-138	14.843
18.286	0.133	19 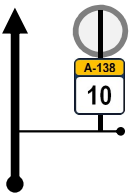	A-138	14.710
31.124	12.838	20 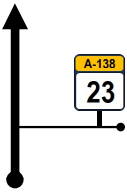	A-138	1.872

Sección	T.C. 6		C.H. 7	KMS.	H:MM	Km/h.	Sector
4	SAN ROQUE	⇨	Abizanda	33.00	0:43	46.0	14

KMS. TOTAL	KMS. PART.	DIRECCIÓN DIRECTION	INFORMACIONES ADICIONALES ADITTIONAL INFORMATIONS	KMS. REGRESS.
31.885	0.761	21	A-138 X A-2210 Situarse en carril central	1.111
32.778	0.893	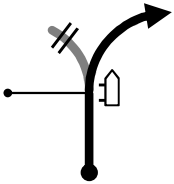 22	A-2210	0.218
32.996	0.218	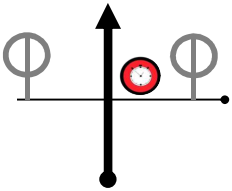 23	A-2210 42.243615 00.189770	0.000
33.057	0.061	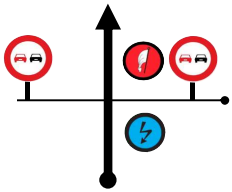 24	A-2210 42.243349 00.189086	

TC7

EL PINO

EL PINO

SERVICIOS SEGURIDAD

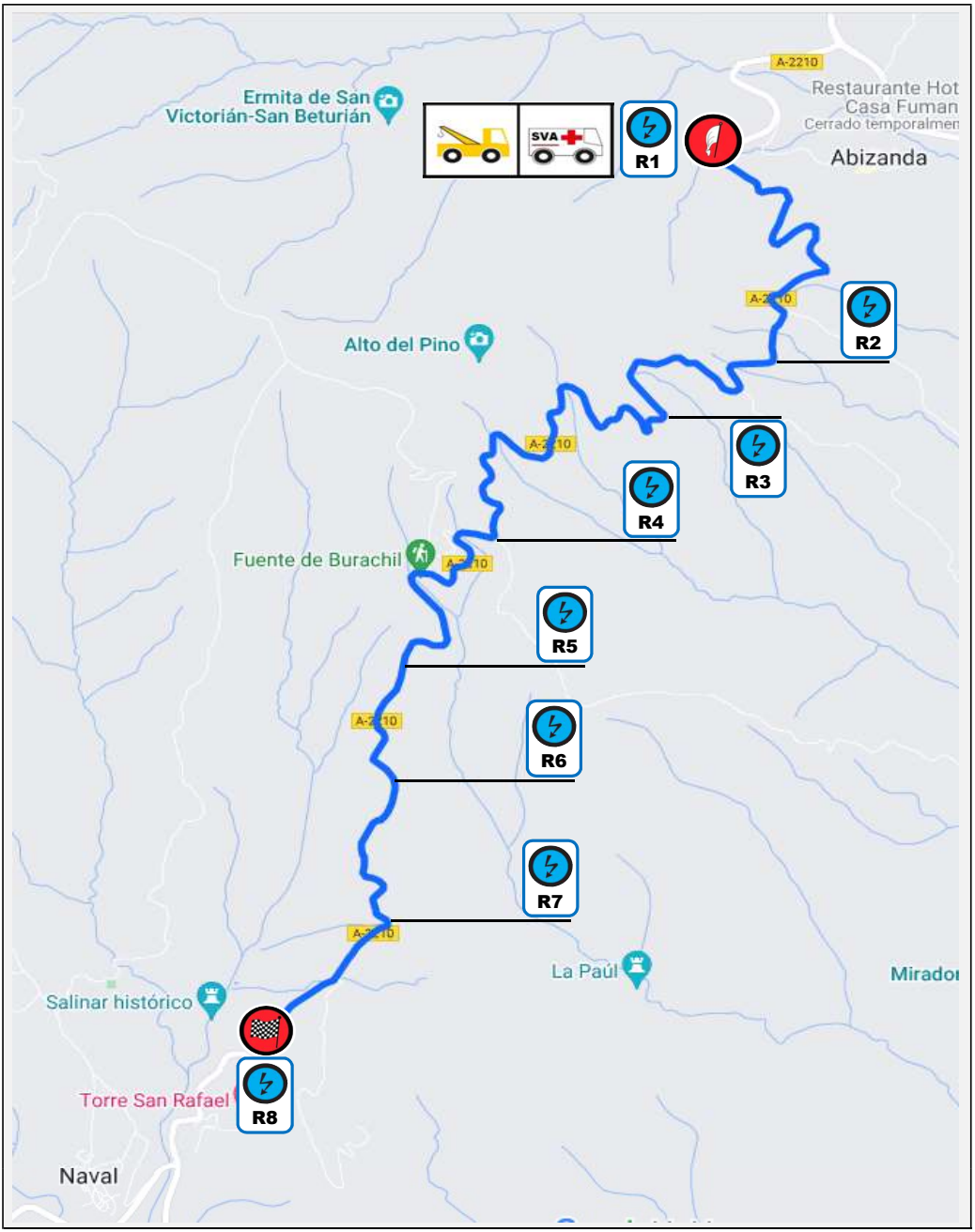

EL PINO

T.C. 7 & 9	C.H. & START	9.876 Kms.

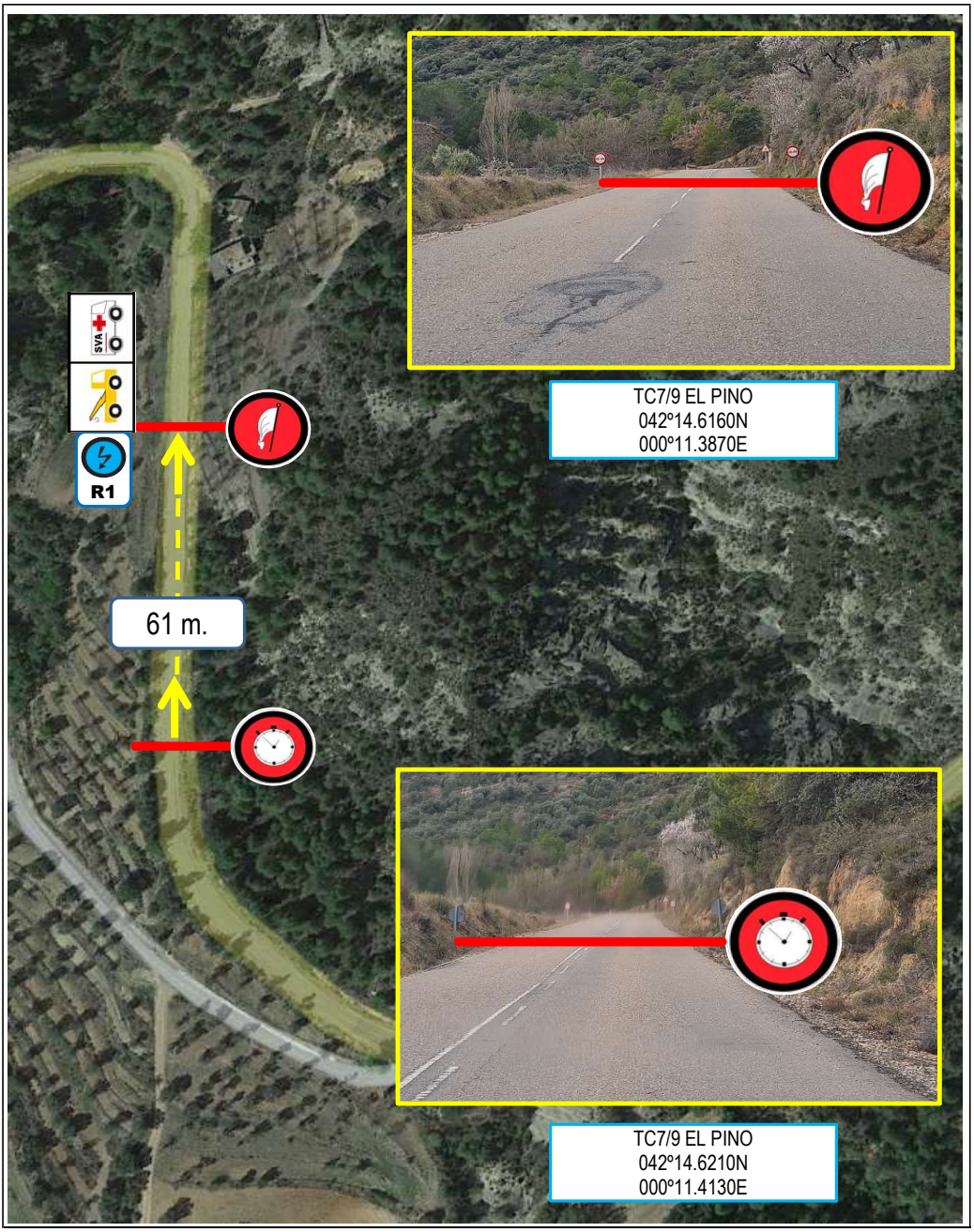

EL PINO

T.C. 7 & 9	END & STOP	9.876 Kms.

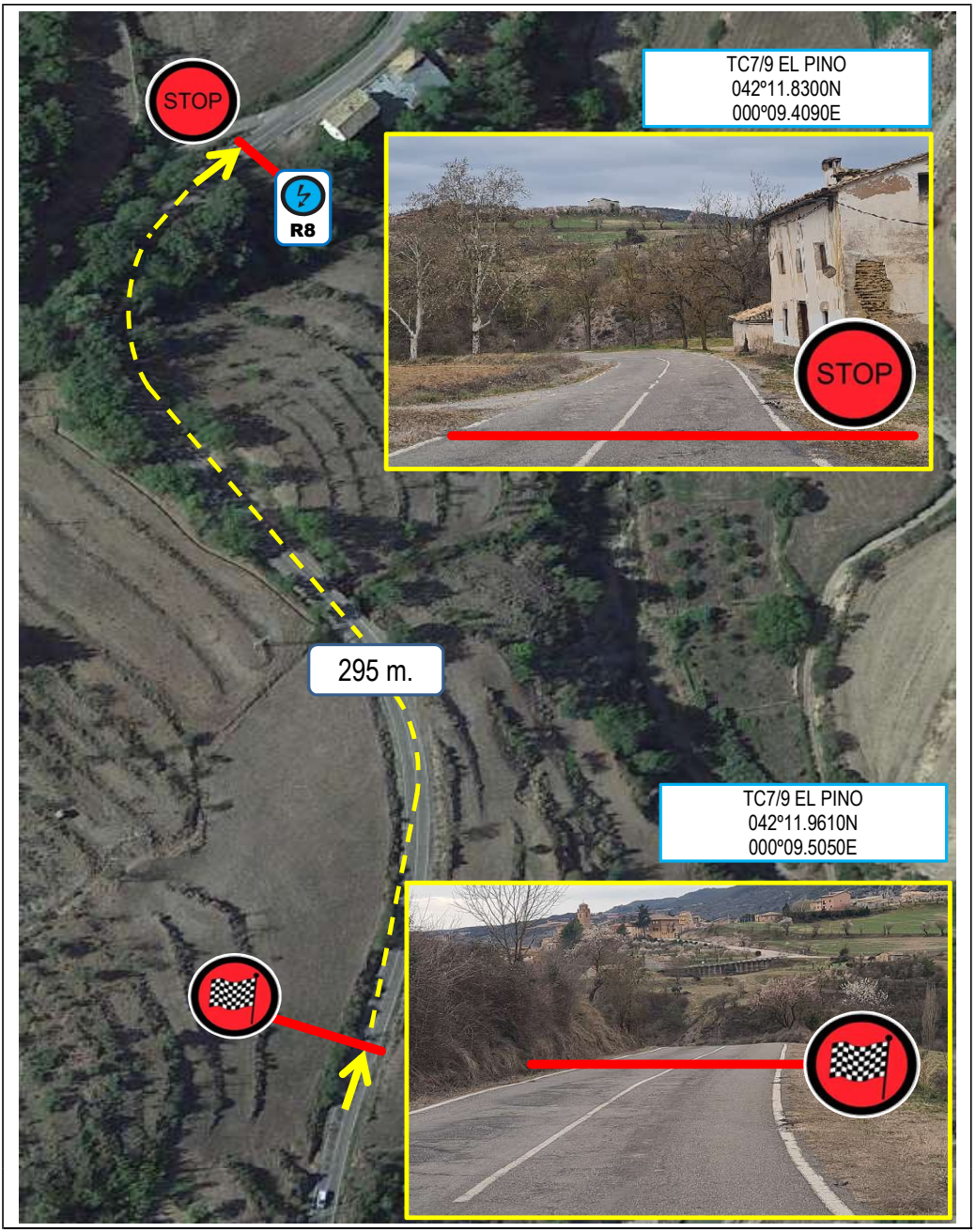

Sección	T.C. 7		C.H. 7A	KMS.	H:MM	Km/h.	Sector
4	EL PINO	⇨	Reagrupamiento FERMA IN	34.14	0:45	45.5	15

KMS. TOTAL	KMS. PART.	DIRECCIÓN DIRECTION	INFORMACIONES ADICIONALES ADITTIONAL INFORMATIONS	KMS. REGRESS.
0.000	0.000	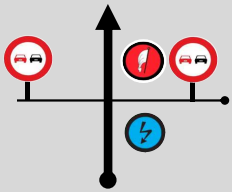 1 9.876	A-2210 42.243349 00.189086	34.138
1.527	1.527	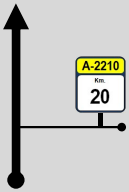 2 8.349	A-2210 42.236687 00.192222	32.611
1.809	0.282	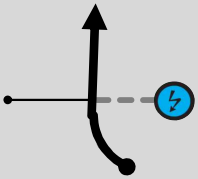 3 8.067	A-2210 42.234905 00.191489	32.329
3.789	1.980	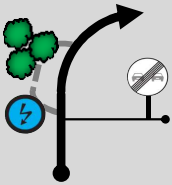 4 6.087	A-2210 42.230020 00.180998	30.349
5.399	1.610	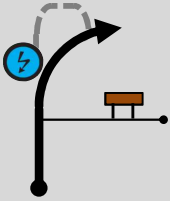 5 4.477	A-2210 alto del Pino 857 m. 42.225008 00.174713	28.739

Sección	T.C. 7	C.H. 7A	KMS.	H:MM	Km/h.	Sector
4	EL PINO	Reagrupamiento FERMA IN	34.14	0:45	45.5	15

KMS. TOTAL	KMS. PART.	DIRECCIÓN DIRECTION	INFORMACIONES ADICIONALES ADITTIONAL INFORMATIONS	KMS. REGRESS.
6.769	1.370	6 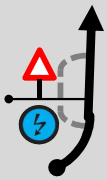 3.107	A-2210 R5 42.219484 00.169829	27.369
8.360	1.591	7 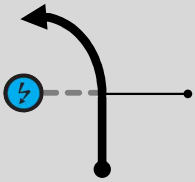 1.516	A-2210 R6 42.207252 00.167710	25.778
8.949	0.589	8 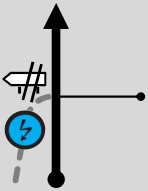 0.927	A-2210 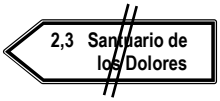 R7 42.203675 00.164930	25.189
9.876	0.927	9 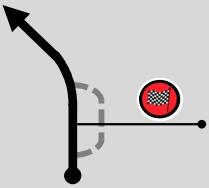 0.000	A-2210 42.199291 00.158234	24.262
10.171	0.295	10 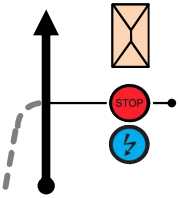	A-2210 R8 42.197165 00.156738	23.967

Sección	T.C. 7	C.H. 7A	KMS.	H:MM	Km/h.	Sector
4	EL PINO	Reagrupamiento FERMA IN	34.14	0:45	45.5	15

KMS. TOTAL	KMS. PART.	DIRECCIÓN DIRECTION	INFORMACIONES ADICIONALES ADITTIONAL INFORMATIONS	KMS. REGRESS.
10.447	0.276	11 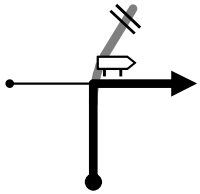	A-2210 X A-2208	23.691
10.586	0.139	12 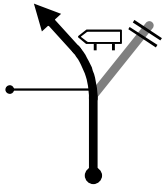	A-2208	23.552
15.606	5.020	13	A-2208	18.532
19.832	4.226	14 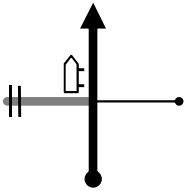	A-2208	14.306
22.131	2.299	15 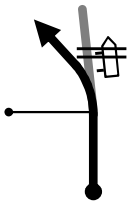	A-2208 X A-2202	12.007

Sección	T.C. 7	C.H. 7A	KMS.	H:MM	Km/h.	Sector
4	EL PINO	Reagrupamiento FERMA IN	34.14	0:45	45.5	15

KMS. TOTAL	KMS. PART.	DIRECCIÓN DIRECTION	INFORMACIONES ADICIONALES ADITTIONAL INFORMATIONS	KMS. REGRESS.
22.208	0.077	16	A-2202 Verificación Calibración	11.930
27.919	5.711	17	A-2202 40 FIN VERIFICACIÓN	6.219
27.985	0.066	18	A-2202 BARBASTRO	6.153
31.317	3.332	19	A-2202 BARBASTRO	2.821
31.837	0.520	20	A-2202 X URB. SOMONTANO DE BARBASTRO BARBASTRO BARBASTRO	2.301

Sección	T.C. 7	C.H. 7A	KMS.	H:MM	Km/h.	Sector
4	EL PINO	Reagrupamiento FERMA IN	34.14	0:45	45.5	15

KMS. TOTAL	KMS. PART.	DIRECCIÓN DIRECTION	INFORMACIONES ADICIONALES ADITTIONAL INFORMATIONS	KMS. REGRESS.
32.214	0.377	21 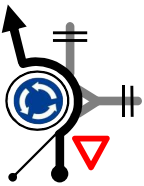	URB. C. Federico García Lorca BARBASTRO	1.924
32.474	0.260	22 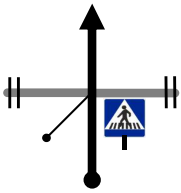	URB. C. Federico García Lorca BARBASTRO	1.664
32.683	0.209	23 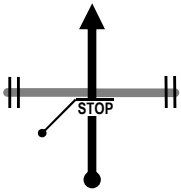	URB. C. Federico García Lorca BARBASTRO	1.455
32.817	0.134	24 	URB. Pl. Diputación BARBASTRO	1.321
32.953	0.136	25 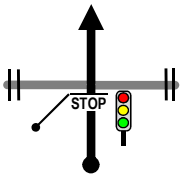	URB. Pl. Diputación BARBASTRO	1.185

Sección	T.C. 7	C.H. 7A	KMS.	H:MM	Km/h.	Sector
4	EL PINO	Reagrupamiento FERMA IN	34.14	0:45	45.5	15

KMS. TOTAL	KMS. PART.	DIRECCIÓN DIRECTION	INFORMACIONES ADICIONALES ADITTIONAL INFORMATIONS	KMS. REGRESS.
33.153	0.200	26 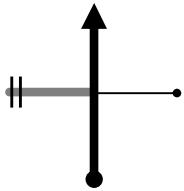	URB. C. Corona de Aragón BARBASTRO	0.985
33.208	0.055	27	URB. C. Corona de Aragón BARBASTRO	0.930
33.346	0.138	28 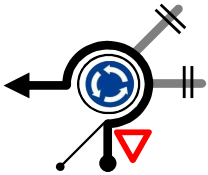	URB. Avda. Estación BARBASTRO	0.792
34.063	0.717	29 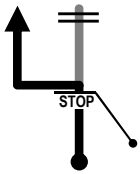	URB. Acceso FERMA Avda. Estación BARBASTRO	0.075
34.138	0.075	30 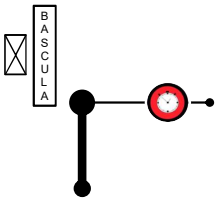	FERMA Reagrupamiento 42.027808 00.131647	0.000

SECCIÓN 5

Sección	C.H. 7A		C.H. 7B	KMS.	H:MM	Km/h.	Sector
5	Reagrupamiento FERMA IN	⇨	Reagrupamiento FERMA OUT	0.00	0:20	0.0	16

KMS. TOTAL	KMS. PART.	DIRECCIÓN DIRECTION	INFORMACIONES ADICIONALES ADITTIONAL INFORMATIONS	KMS. REGRESS.
0.000		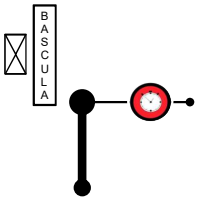 1	FERMA Reagrupamiento 42.027808 00.131647	0.000

0.000	0.000	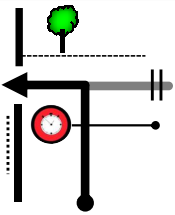 2	FERMA Reagrupamiento OUT Asistencia IN 42.027343 00.131955	0.000

Sección	C.H. 7B P. Asistencia FERMA IN	⇨	C.H. 7C P. Asistencia FERMA OUT	KMS.	H:MM	Km/h.	Sector
5				0.00	0:20	0.0	17

KMS. TOTAL	KMS. PART.	DIRECCIÓN DIRECTION	INFORMACIONES ADICIONALES ADITTIONAL INFORMATIONS	KMS. REGRESS.
0.000	0.000	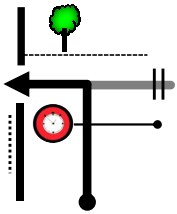 1	FERMA P. Asistencia IN 42.027343 00.131955	0.000

0.000	0.000	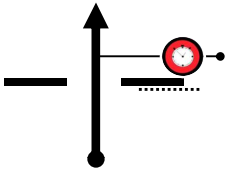 2	FERMA P.Asistencia OUT 42.027343 00.131955	0.000

Sección	C.H. 7C		C.H. 8	KMS.	H:MM	Km/h.	Sector
5	P. Asistencia FERMA OUT	⇨	El Tozal	20.29	0:27	45.1	18

KMS. TOTAL	KMS. PART.	DIRECCIÓN DIRECTION	INFORMACIONES ADICIONALES ADITTIONAL INFORMATIONS	KMS. REGRESS.
0.000		1	FERMA CH 7C Salida del Parque Asistencia	20.293
0.000	0.000	2	FERMA X Crta. Monzón TRIP KM 0.000 !	20.293
0.515	0.515	3	Ctr.Monzón BARBASTRO	19.778
0.690	0.175	4	Ctr Monzón X N-123 N-123 GRAUS 30 BENABARRE 37	19.603
1.722	1.032	5	N-123 N123 Km. 1	18.571

Sección	C.H. 7C		C.H. 8	KMS.	H:MM	Km/h.	Sector
5	P. Asistencia FERMA OUT	⇨	El Tozal	20.29	0:27	45.1	18

KMS. TOTAL	KMS. PART.	DIRECCIÓN DIRECTION	INFORMACIONES ADICIONALES ADITTIONAL INFORMATIONS	KMS. REGRESS.
8.650	6.928	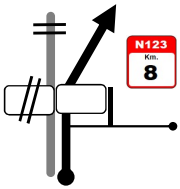 6	N-123	11.643
9.130	0.480	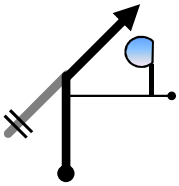 7	N-123 X A-138 Espejo	11.163
10.090	0.960	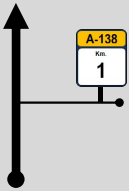 8 0.000 7.920	A-138 INICIO VERIFICACIÓN CALIBRACIÓN	10.203
18.010	7.920	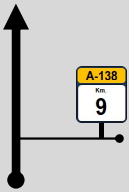 9 7.920 0.000	A-138 FIN VERIFICACIÓN CALIBRACIÓN	2.283
18.822	0.812	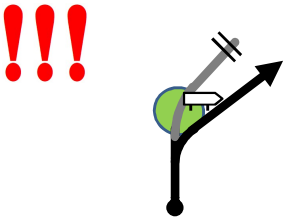 10	A-138 X A-2211	1.471

Sección	C.H. 7C		C.H. 8	KMS.	H:MM	Km/h.	Sector
5	P. Asistencia FERMA OUT	⇨	El Tozal	20.29	0:27	45.1	18

KMS. TOTAL	KMS. PART.	DIRECCIÓN DIRECTION	INFORMACIONES ADICIONALES ADITTIONAL INFORMATIONS	KMS. REGRESS.
19.295	0.473	11	A-2211	0.998
20.205	0.910	12	A-2211	0.088
20.293	0.088	13 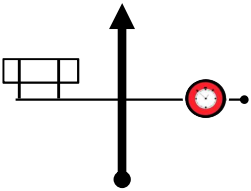	A-2211 42.147533 00.239611	0.000
20.365	0.072	14 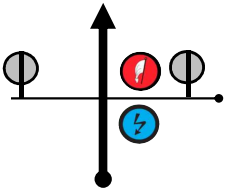	A-2211 42.147225 00.240318	

TC8

SAN ROQUE

SAN ROQUE

SERVICIOS SEGURIDAD

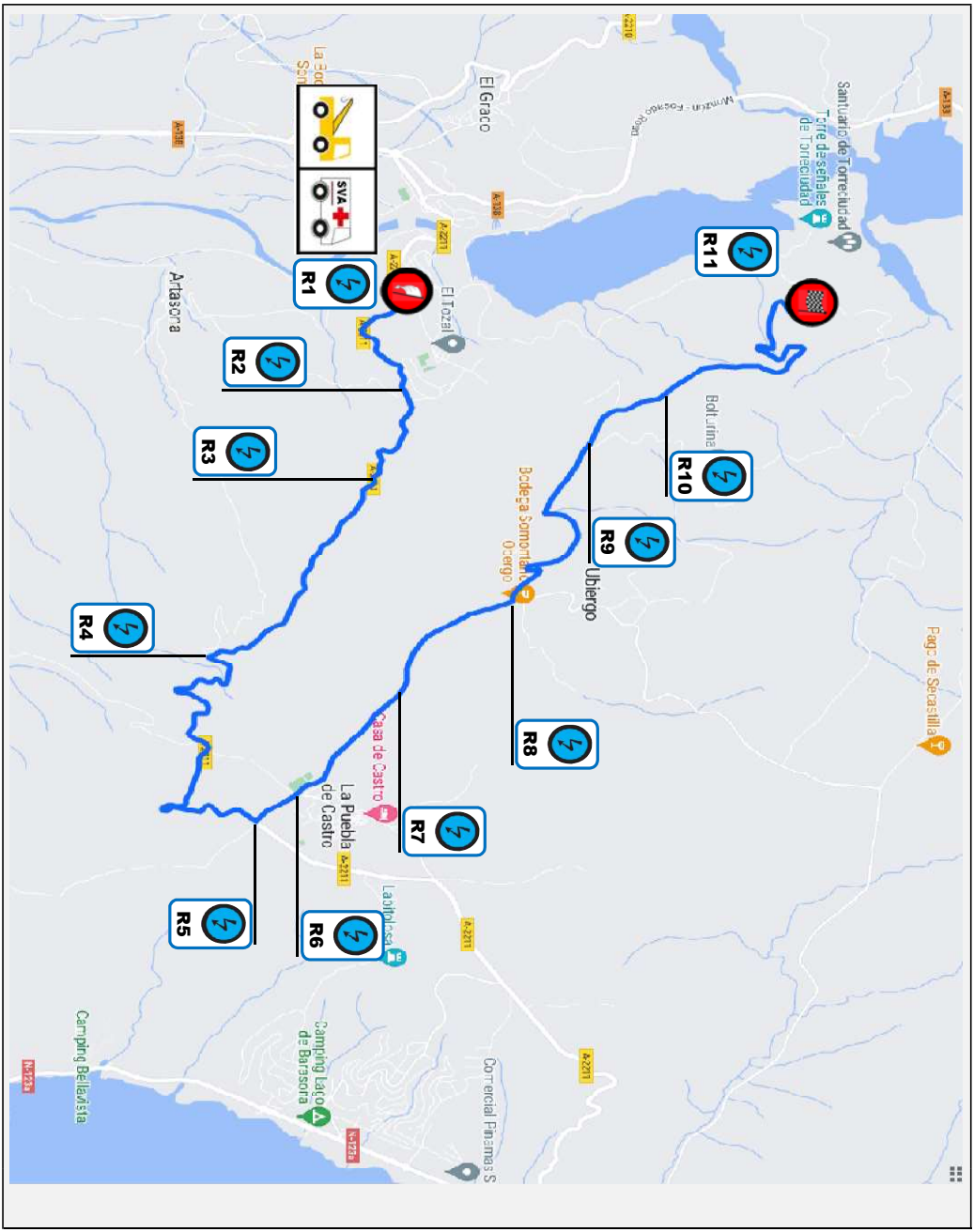

SAN ROQUE

T.C. 6 & 8	C.H. & START	12.968 Kms.

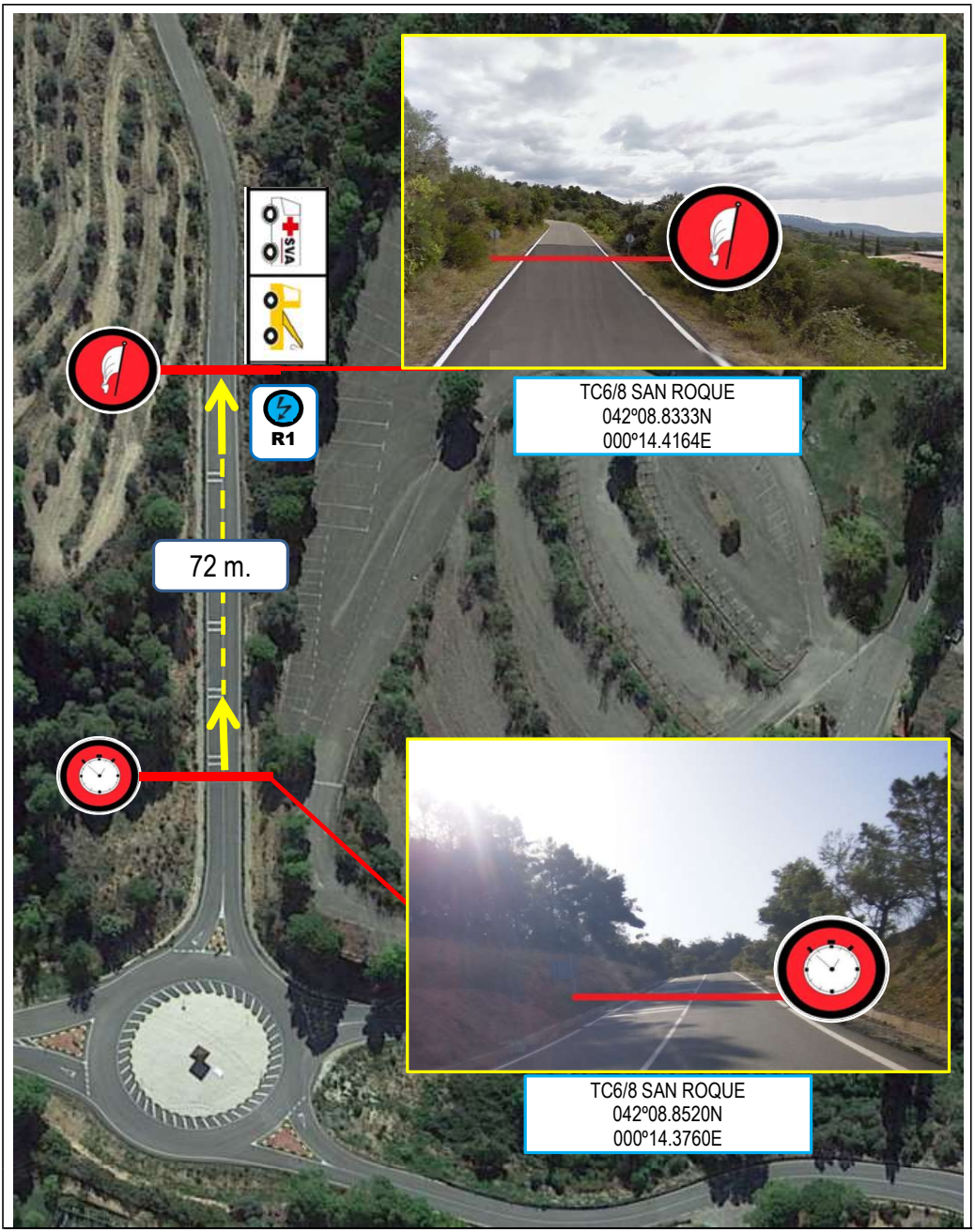

SAN ROQUE

T.C. 6 & 8	END & STOP	12.968 Kms.

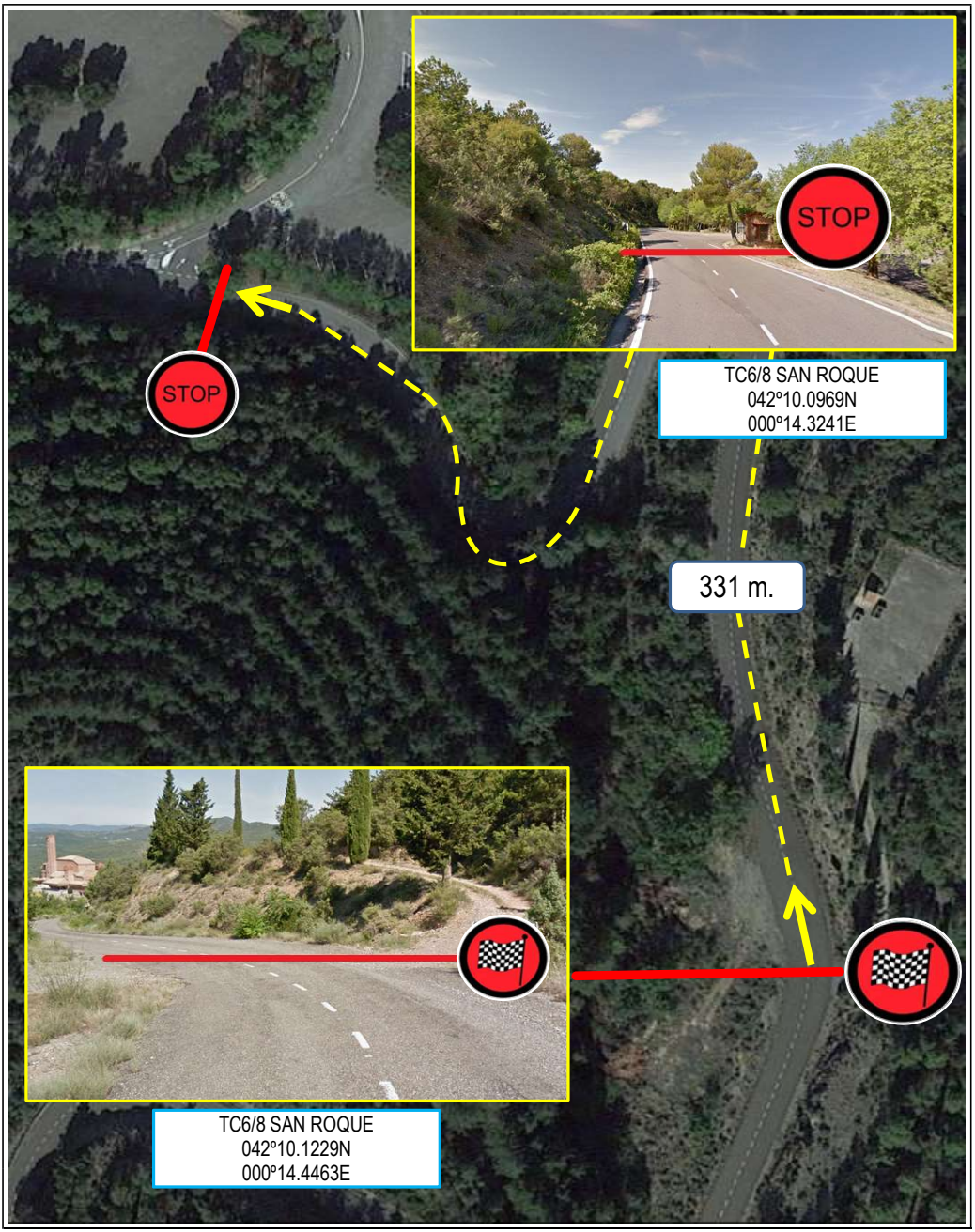

Sección	T.C. 8		C.H. 9	KMS.	H:MM	Km/h.	Sector
5	SAN ROQUE	⇨	Abizanda	33.00	0:43	46.0	19

KMS. TOTAL	KMS. PART.	DIRECCIÓN DIRECTION	INFORMACIONES ADICIONALES ADITTIONAL INFORMATIONS	KMS. REGRESS.
0.000		1 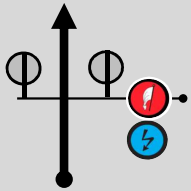 12.968	A-2211 42.147225 00.240318	32.996
1.925	1.925	2 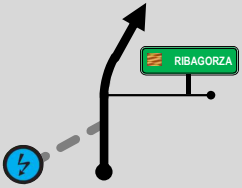 11.043	A-2211 42.145248 00.258287	31.071
3.395	1.470	3 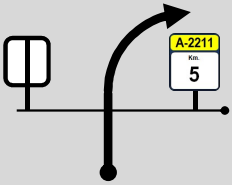 9.573	A-2211	29.601
3.595	0.200	4 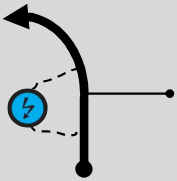 9.373	A-2211 42.137198 00.273020	29.401
4.846	1.251	5 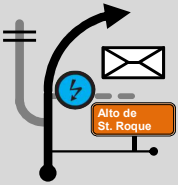 8.122	A-2211 42.136513 00.280397	28.150

Sección	T.C. 8		C.H. 9	KMS.	H:MM	Km/h.	Sector
5	SAN ROQUE	⇨	Abizanda	33.00	0:43	46.0	19

KMS. TOTAL	KMS. PART.	DIRECCIÓN DIRECTION	INFORMACIONES ADICIONALES ADITTIONAL INFORMATIONS	KMS. REGRESS.
6.214	1.368	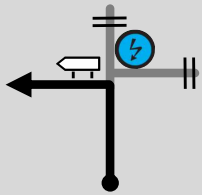 6 6.754	A-2211 1 PUEBLA DE CASTRO R5 42.139477 00.287675	26.782
6.418	0.204	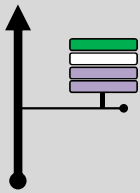 7 6.550	A-2211 X URB. La Ribagorza LA PUEBLA DE CASTRO	26.578
6.526	0.108	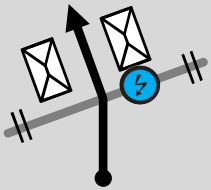 8 6.442	URB. R6 42.140890 00.286152	26.470
7.958	1.432	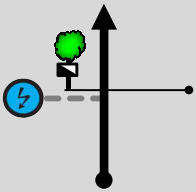 9 5.010	CV R7 42.148432 00.271388	25.038
8.575	0.617	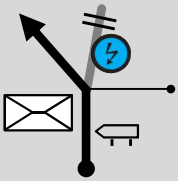 10 4.393	CV EL GRADO TORRECIUDAD R8 42.153243 00.267742	24.421

Sección	T.C. 8		C.H. 9	KMS.	H:MM	Km/h.	Sector
5	SAN ROQUE	⇨	Abizanda	33.00	0:43	46.0	19

KMS. TOTAL	KMS. PART.	DIRECCIÓN DIRECTION	INFORMACIONES ADICIONALES ADITTIONAL INFORMATIONS	KMS. REGRESS.
10.061	1.486	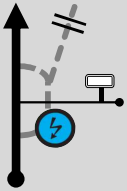 11 2.907	CV COTO DEPORTIVO DE CAZA R9 42.156523 00.255777	22.935
11.441	1.380	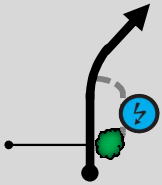 12 1.527	CV R10 42.165448 00.246342	21.555
12.968	1.527	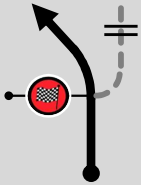 13 0.000	CV TC 8 42.168722 00.240787	20.028
13.299	0.331	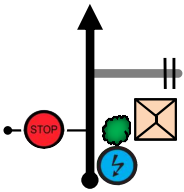 14	CV STOP TC 8 R11 42.168273 00.238710	19.697
13.607	0.308	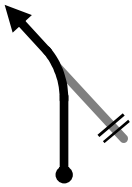 15	CV	19.389

Sección	T.C. 8		C.H. 9	KMS.	H:MM	Km/h.	Sector
5	SAN ROQUE	⇨	Abizanda	33.00	0:43	46.0	19

KMS. TOTAL	KMS. PART.	DIRECCIÓN DIRECTION	INFORMACIONES ADICIONALES ADITTIONAL INFORMATIONS	KMS. REGRESS.
16.778	3.171	16	CV X A-2211	16.218
17.730	0.952	17	A-2211 X URB.	15.266
18.153	0.423	18 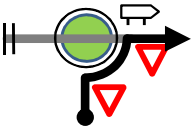	URB. X A-138	14.843
18.286	0.133	19 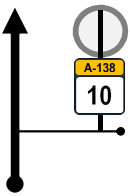	A-138	14.710
31.124	12.838	20 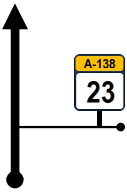	A-138	1.872

Sección	T.C. 8		C.H. 9	KMS.	H:MM	Km/h.	Sector
5	SAN ROQUE	⇨	Abizanda	33.00	0:43	46.0	19

KMS. TOTAL	KMS. PART.	DIRECCIÓN DIRECTION	INFORMACIONES ADICIONALES ADITTIONAL INFORMATIONS	KMS. REGRESS.
31.885	0.761	21	A-138 X A-2210 Situarse en carril central	1.111
32.778	0.893	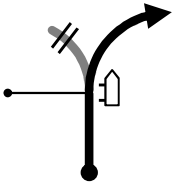 22	A-2210	0.218
32.996	0.218	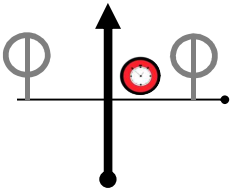 23	A-2210 42.243615 00.189770	0.000
33.057	0.061	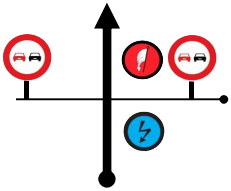 24	A-2210 42.243349 00.189086	

TC9

EL PINO

EL PINO

SERVICIOS SEGURIDAD

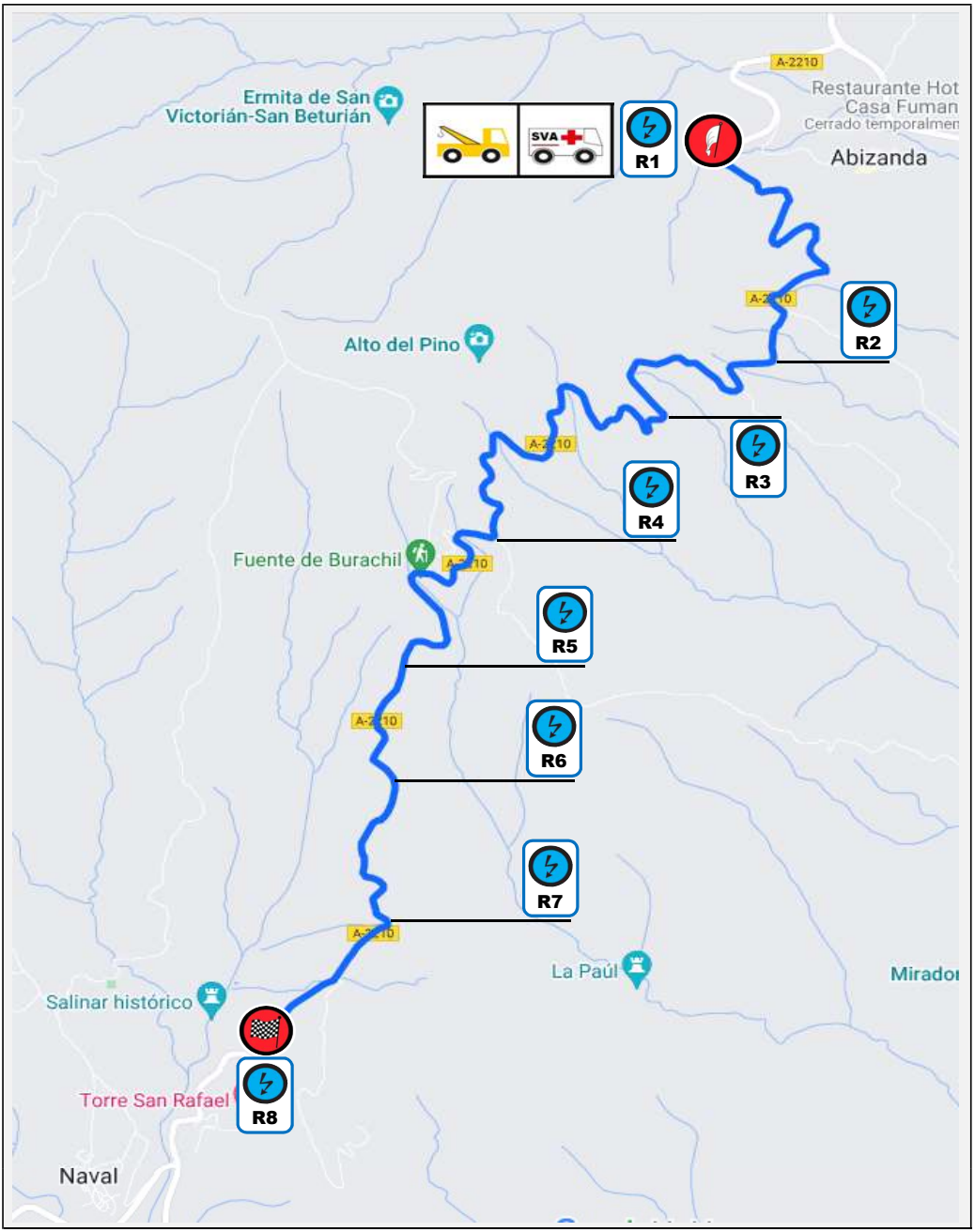

EL PINO

T.C. 7 & 9	C.H. & START	9.876 Kms.

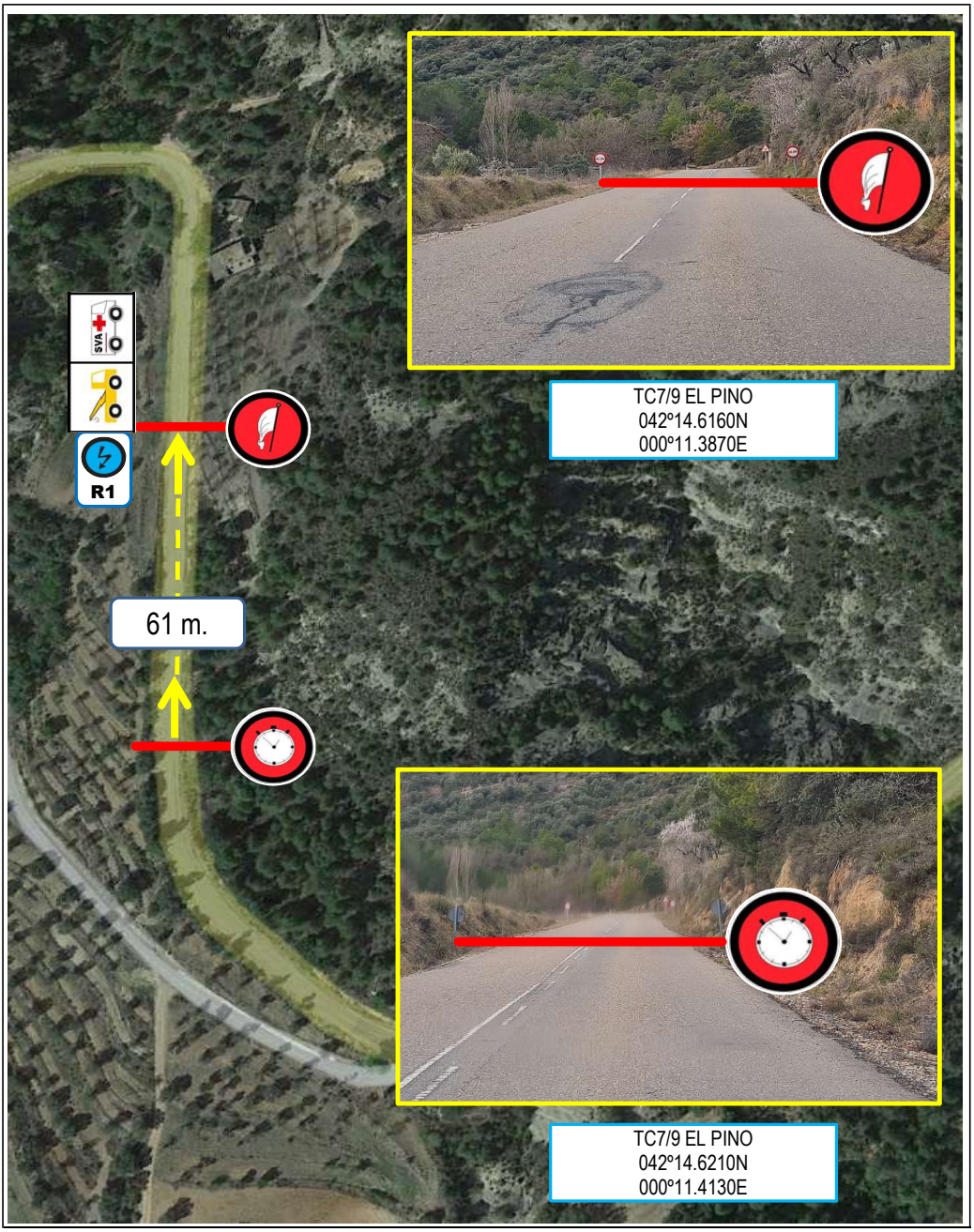

EL PINO

T.C. 7 & 9	END & STOP	9.876 Kms.

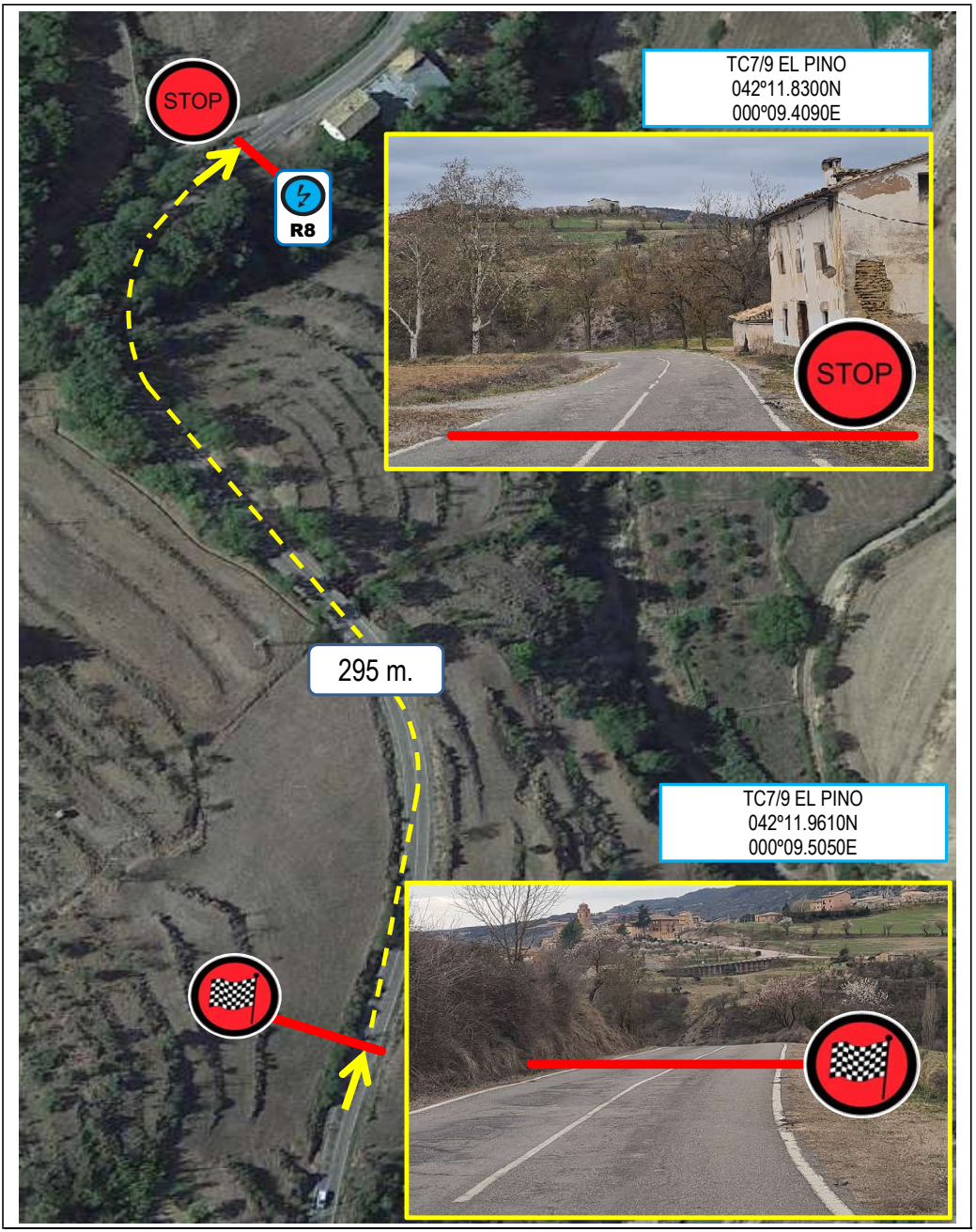

Sección	T.C. 9		C.H. 9A	KMS.	H:MM	Km/h.	Sector
5	EL PINO	⇨	BARBASTRO Fin de Rally	34.09	0:45	45.4	20

KMS. TOTAL	KMS. PART.	DIRECCIÓN DIRECTION	INFORMACIONES ADICIONALES ADITTIONAL INFORMATIONS	KMS. REGRESS.
0.000	0.000	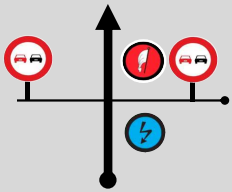 1 9.876	A-2210 42.243349 00.189086	34.085
1.527	1.527	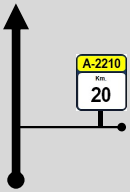 2 8.349	A-2210 42.236687 00.192222	32.558
1.809	0.282	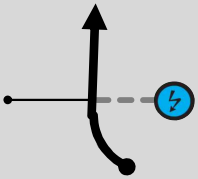 3 8.067	A-2210 42.234905 00.191489	32.276
3.789	1.980	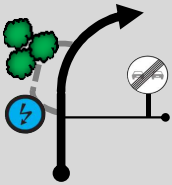 4 6.087	A-2210 42.230020 00.180998	30.296
5.399	1.610	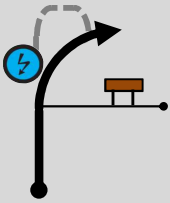 5 4.477	A-2210 alto del Pino 857 m. 42.225008 00.174713	28.686

Sección	T.C. 9		C.H. 9A	KMS.	H:MM	Km/h.	Sector
5	EL PINO	⇨	BARBASTRO Fin de Rally	34.09	0:45	45.4	20

KMS. TOTAL	KMS. PART.	DIRECCIÓN DIRECTION	INFORMACIONES ADICIONALES ADITTIONAL INFORMATIONS	KMS. REGRESS.
6.769	1.370	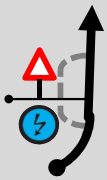 6 3.107	A-2210 R5 42.219484 00.169829	27.316
8.360	1.591	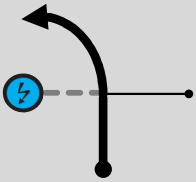 7 1.516	A-2210 R6 42.207252 00.167710	25.725
8.949	0.589	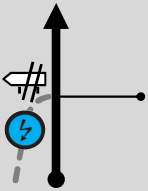 8 0.927	A-2210 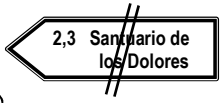 2,3 Santuario de los Dolores R7 42.203675 00.164930	25.136
9.876	0.927	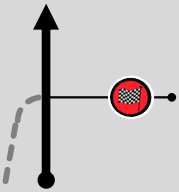 9 0.000	A-2210 TC 9 42.199291 00.158234	24.209
10.171	0.295	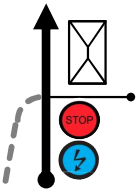 10	A-2210 R8 TC 9 42.197165 00.156738	23.914

Sección	T.C. 9		C.H. 9A	KMS.	H:MM	Km/h.	Sector
5	EL PINO	⇨	BARBASTRO Fin de Rally	34.09	0:45	45.4	20

KMS. TOTAL	KMS. PART.	DIRECCIÓN DIRECTION	INFORMACIONES ADICIONALES ADITTIONAL INFORMATIONS	KMS. REGRESS.
10.447	0.276	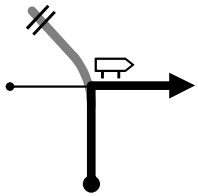 11	A-2210 X A-2208	23.638
10.586	0.139	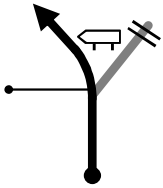 12	A-2208	23.499
15.606	5.020	13	A-2208	18.479
19.832	4.226	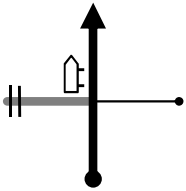 14	A-2208	14.253
22.131	2.299	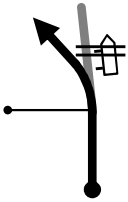 15	A2208 X A-2202	11.954

Sección	T.C. 9		C.H. 9A	KMS.	H:MM	Km/h.	Sector
5	EL PINO	⇨	BARBASTRO Fin de Rally	34.09	0:45	45.4	20

KMS. TOTAL	KMS. PART.	DIRECCIÓN DIRECTION	INFORMACIONES ADICIONALES ADITTIONAL INFORMATIONS	KMS. REGRESS.
22.208	0.077	16	A-2202 Verificación Calibración	11.877
27.919	5.711	17	A-2202 FIN VERIFICACIÓN	6.166
27.985	0.066	18	A-2202	6.100
31.317	3.332	19	A-2202	2.768
31.837	0.520	20	A-2202 X URB. BARBASTRO	2.248

Sección	T.C. 9		C.H. 9A	KMS.	H:MM	Km/h.	Sector
5	EL PINO	⇨	BARBASTRO Fin de Rally	34.09	0:45	45.4	20

KMS. TOTAL	KMS. PART.	DIRECCIÓN DIRECTION	INFORMACIONES ADICIONALES ADITTIONAL INFORMATIONS	KMS. REGRESS.
32.214	0.377	21 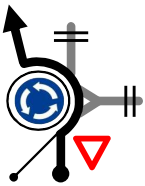	URB. C. Federico García Lorca BARBASTRO	1.871
32.474	0.260	22 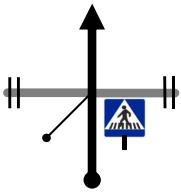	URB. C. Federico García Lorca BARBASTRO	1.611
32.683	0.209	23 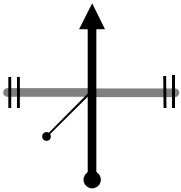	URB. C. Federico García Lorca BARBASTRO	1.402
32.817	0.134	24 	URB. Pl. Diputación BARBASTRO	1.268
32.953	0.136	25 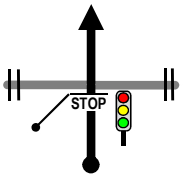	URB. Pl. Diputación BARBASTRO	1.132

Sección	T.C. 9		C.H. 9A	KMS.	H:MM	Km/h.	Sector
5	EL PINO	⇨	BARBASTRO Fin de Rally	34.09	0:45	45.4	20

KMS. TOTAL	KMS. PART.	DIRECCIÓN DIRECTION	INFORMACIONES ADICIONALES ADITTIONAL INFORMATIONS	KMS. REGRESS.
33.153	0.200	26 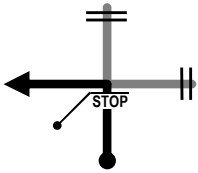	URB. Avda. San Josemaría Escrivá de Balaguer BARBASTRO	0.932
33.248	0.095	27 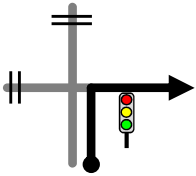	URB. Avda. del Cinca BARBASTRO	0.837
33.430	0.182	28 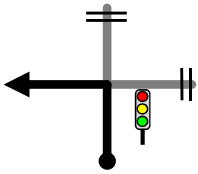	URB. C. Huesca BARBASTRO	0.655
33.640	0.210	29 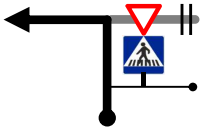	URB. C. Fernando el Católico BARBASTRO	0.445
33.730	0.090	30 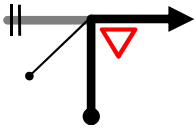	URB. C. Juan de Lanuza BARBASTRO	0.355

Sección	T.C. 9		C.H. 9A	KMS.	H:MM	Km/h.	Sector
5	EL PINO	⇨	BARBASTRO Fin de Rally	34.09	0:45	45.4	20

KMS. TOTAL	KMS. PART.	DIRECCIÓN DIRECTION	INFORMACIONES ADICIONALES ADITTIONAL INFORMATIONS	KMS. REGRESS.
33.825	0.095	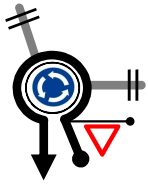 31	URB. Avda. San Josemaría Escrivá de Balaguer BARBASTRO	0.260
34.085	0.260	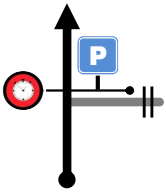 32	URB. PARQUE CERRADO Fin de Rally 42.036023 00.132497	0.000

Seguir instrucciones de los oficiales !

ITINERARIOS ALTERNATIVOS

ALTERNATIVO

TC 1 Coscojuela

a

CH1A P. Asistencia FERMA

Sección	T.C. 1		C.H. 1A	KMS.	H:MM	Km/h.	Sector
1	COSCOJUELA	⇨	P. Asistencia Ferma in	19.59	0:45	26.1	2

KMS. TOTAL	KMS. PART.	DIRECCIÓN DIRECTION	INFORMACIONES ADICIONALES ADITTIONAL INFORMATIONS	KMS. REGRESS.
0.000		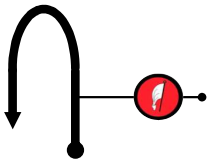 1	A-2209 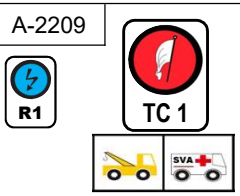 42.140552 00.218632	19.587
0.789	0.789	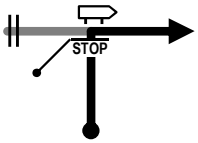 2	A2209 X A2210	18.798
0.990	0.201	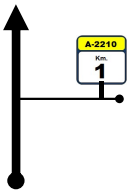 3	A2210	18.597
1.910	0.920	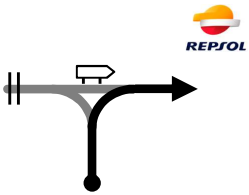 4	A2210 X A138	17.677
2.200	0.290	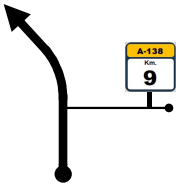 5	A138	17.387

Sección	T.C. 1		C.H. 1A	KMS.	H:MM	Km/h.	Sector
1	COSCOJUELA	⇨	P. Asistencia Ferma in	19.59	0:45	26.1	2

KMS. TOTAL	KMS. PART.	DIRECCIÓN DIRECTION	INFORMACIONES ADICIONALES ADITTIONAL INFORMATIONS	KMS. REGRESS.
10.700	8.500	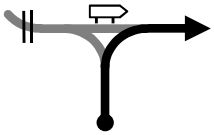 6	A138 X N123	8.887
11.000	0.300	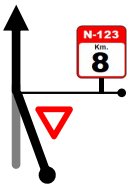 7	N123 	8.587
18.000	7.000	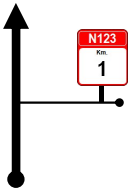 8	N123	1.587
18.482	0.482	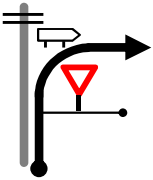 9	N123 X Cam. Boquera BARBASTRO	1.105
18.652	0.170	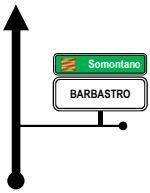 10	URB. Avda. del Cinca BARBASTRO	0.935

Sección	T.C. 1		C.H. 1A	KMS.	H:MM	Km/h.	Sector
1	COSCOJUELA	⇨	P. Asistencia Ferma in	19.59	0:45	26.1	2

KMS. TOTAL	KMS. PART.	DIRECCIÓN DIRECTION	INFORMACIONES ADICIONALES ADITTIONAL INFORMATIONS	KMS. REGRESS.
19.152	0.500	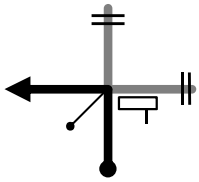 11	URB. 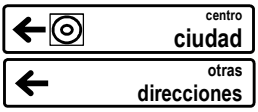 Avda. Tarragona BARBASTRO	0.435
19.522	0.370	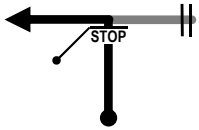 12	URB. Avda. de la Estación BARBASTRO	0.065
19.587	0.065	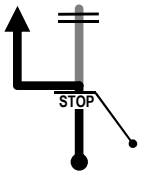 13	URB. Acceso FERMA Avda. Estación BARBASTRO	0.000
19.662	0.075	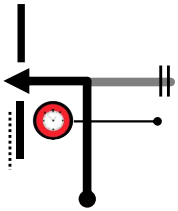 14	FERMA Parque Asistencia	

ALTERNATIVO

TC 2/4 HOZ DE BARBASTRO

a

CH3/5 Torreciudad

Sección	T.C. 2/4		C.H. 3/5	KMS.	H:MM	Km/h.	Sector
2/3	HOZ DE BARBASTRO	⇨	Torreciudad	25.22	0:33	45.8	4/9

KMS. TOTAL	KMS. PART.	DIRECCIÓN DIRECTION	INFORMACIONES ADICIONALES ADITTIONAL INFORMATIONS	KMS. REGRESS.
0.000		1	CV R1 TC 2/4 SVA 42.147878 00.129166	25.217
0.218	0.218	2	CV X A2208 Incorporación A2208 Dir. Naval	24.999
1.016	0.798	3	A2208 17	24.201
2.974	1.958	4	A2208 SOMONTANO DE BARBASTRO SALINAS DE HOZ	22.243
8.290	5.316	5	A2208 SOMONTANO DE BARBASTRO NAVAL	16.927

Sección	T.C. 2/4		C.H. 3/5	KMS.	H:MM	Km/h.	Sector
2/3	HOZ DE BARBASTRO	⇨	Torreciudad	25.22	0:33	45.8	4/9

KMS. TOTAL	KMS. PART.	DIRECCIÓN DIRECTION	INFORMACIONES ADICIONALES ADITTIONAL INFORMATIONS	KMS. REGRESS.
8.542	0.252	6 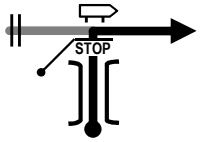	A2208 X A2210	16.675
8.600	0.058	7 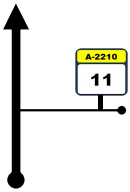	A2210	16.617
18.333	9.733	8 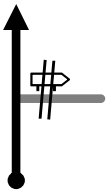	A2210	6.884
19.454	1.121	9 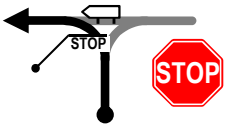	A2210 X A138	5.763

Sector 4:
Seguir en Sector 4, viñeta 20, Página nº 50
Sector 9:
Seguir en Sector 9, viñeta 20, Página nº 76

ALTERNATIVO

TC 3/5 POBLA DE CASTRO

a

CH3A/5A Reagrupamiento FERMA

Sección	T.C. 3/5		C.H. 3A/5A	KMS.	H:MM	Km/h.	Sector
2/3	PUEBLA DE CASTRO	⇨	Reagrupamiento FERMA IN	24.02	0:41	35.1	5/10

KMS. TOTAL	KMS. PART.	DIRECCIÓN DIRECTION	INFORMACIONES ADICIONALES ADITTIONAL INFORMATIONS	KMS. REGRESS.
0.000		1	CV R1 TC 3/5 SVA 42.168730 00.240763	24.016
0.635	0.635	2	CV	23.381
3.802	3.167	3	CV X A2211 EL GRADO	20.214
4.702	0.900	4	A2211 X URB. 50 EL GRADO LO GRAU	19.314
5.190	0.488	5	BARBASTRO 19	18.826

Sección	T.C. 3/5		C.H. 3A/5A	KMS.	H:MM	Km/h.	Sector
2/3	PUEBLA DE CASTRO	⇨	Reagrupamiento FERMA IN	24.02	0:41	35.1	5/10

KMS. TOTAL	KMS. PART.	DIRECCIÓN DIRECTION	INFORMACIONES ADICIONALES ADITTIONAL INFORMATIONS	KMS. REGRESS.
5.350	0.160	6	A138	18.666
6.350	1.000	7	A138	17.666
15.104	8.754	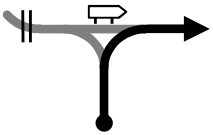 8	A138 X N123	8.912
15.339	0.235	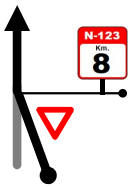 9	N123	8.677

Sector 5
Seguir Sector 5 Viñeta 15 Página nº 59
Sector 10
Seguir Sector 10 Viñeta 15 Página nº 85

ALTERNATIVO

TC 6/8 SAN ROQUE

a

CH7/9 Abizanda

Sección	T.C. 6/8		C.H. 7/9	KMS.	H:MM	Km/h.	Sector
4/5	**SAN ROQUE**	⇨	**Abizanda**	16.26	0:43	22.7	**14/19**

KMS. TOTAL	KMS. PART.	DIRECCIÓN DIRECTION	INFORMACIONES ADICIONALES ADITTIONAL INFORMATIONS	KMS. REGRESS.
0.000		1 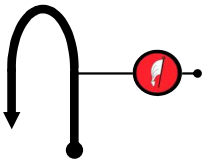	A2211 42.147225 00.240318	**16.257**
0.165	**0.165**	2 	A2211	**16.092**

Sector 14:
Seguir en Sector 14, viñeta 17, Página nº 102
Sector 19:
Seguir en Sector 19, viñeta 17, Página nº 130

ALTERNATIVO

TC 7 EL PINO

a

CH7A Reagrupamiento FERMA

Sección	T.C. 7		C.H. 7A	KMS.	H:MM	Km/h.	Sector
4	EL PINO	⇨	Reagrupamiento FERMA IN	33.74	0:45	45.0	15

KMS. TOTAL	KMS. PART.	DIRECCIÓN DIRECTION	INFORMACIONES ADICIONALES ADITTIONAL INFORMATIONS	KMS. REGRESS.
0.000		1	A2210 R1 TC 7 SVA 42.243349 00.189086	33.736
0.360	0.360	2	A2210 ABIZANDA 0.8	33.376
1.240	0.880	3	A2210 X A138 BARBASTRO 32	32.496
1.996	0.756	4	A138 A-138 23	31.740
15.017	13.021	5	A138 50 EL GRADO BARRIO DEL CINCA	18.719

Sección	T.C. 7		C.H. 7A	KMS.	H:MM	Km/h.	Sector
4	EL PINO	⇨	Reagrupamiento FERMA IN	33.74	0:45	45.0	15

KMS. TOTAL	KMS. PART.	DIRECCIÓN DIRECTION	INFORMACIONES ADICIONALES ADITTIONAL INFORMATIONS	KMS. REGRESS.
16.020	1.003	6	A138	17.716
24.774	8.754	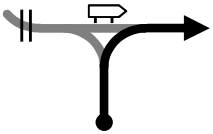 7	A138 X N123	8.962
25.074	0.300	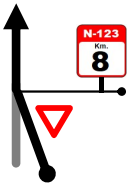 8	N123	8.662
32.074	7.000	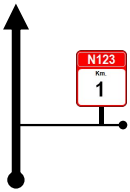 9	N123	1.662
32.556	0.482	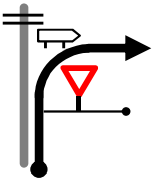 10	N123 X Cam. Boquera BARBASTRO	1.180

Sección	T.C. 7	C.H. 7A	KMS.	H:MM	Km/h.	Sector
4	EL PINO	Reagrupamiento FERMA IN	33.74	0:45	45.0	15

KMS. TOTAL	KMS. PART.	DIRECCIÓN DIRECTION	INFORMACIONES ADICIONALES ADITTIONAL INFORMATIONS	KMS. REGRESS.
32.726	0.170	11 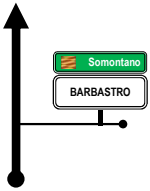	URB. Avda. del Cinca BARBASTRO	1.010
33.226	0.500	12 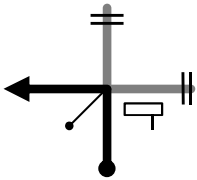	URB. 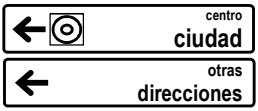 Avda. Tarragona BARBASTRO	0.510
33.596	0.370	13 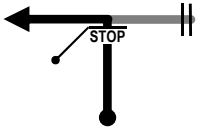	URB. Avda. de la Estación BARBASTRO	0.140
33.661	0.065	14 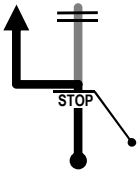	URB. Acceso FERMA Avda. Estación BARBASTRO	0.075
33.736	0.075	15 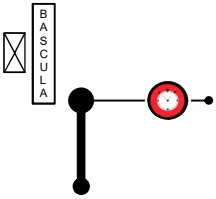	FERMA Reagrupamiento BARBASTRO	0.000

ALTERNATIVO

TC 9 EL PINO

a

CH9A Pódium Final de Rally

Sección	T.C. 9		C.H. 9A	KMS.	H:MM	Km/h.	Sector
5	EL PINO	⇨	BARBASTRO Fin de rally	34.32	0:45	45.8	20

KMS. TOTAL	KMS. PART.	DIRECCIÓN DIRECTION	INFORMACIONES ADICIONALES ADITTIONAL INFORMATIONS	KMS. REGRESS.
0.000		1	A2210 R1 TC 9 SVA 42.243349 00.189086	34.319
0.360	0.360	2	A2210 ABIZANDA 0.8	33.959
1.240	0.880	3	A2210 X A138 BARBASTRO 32	33.079
1.996	0.756	4	A138 A-138 23	32.323
15.017	13.021	5	A138 50 EL GRADO BARRIO DEL CINCA	19.302

Sección	T.C. 9		C.H. 9A	KMS.	H:MM	Km/h.	Sector
5	EL PINO	⇨	BARBASTRO Fin de rally	34.32	0:45	45.8	20

KMS. TOTAL	KMS. PART.	DIRECCIÓN DIRECTION	INFORMACIONES ADICIONALES ADITTIONAL INFORMATIONS	KMS. REGRESS.
16.020	1.003	 6	A138 	18.299
24.774	8.754	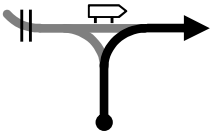 7	A138 X N123 	9.545
25.074	0.300	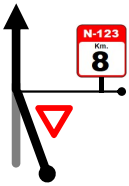 8	N123 	9.245
32.074	7.000	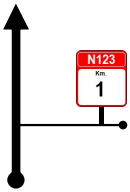 9	N123 	2.245
32.556	0.482	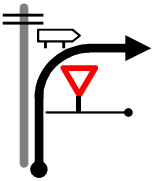 10	N123 X Cam. Boquera BARBASTRO	1.763

Sección	T.C. 9		C.H. 9A	KMS.	H:MM	Km/h.	Sector
5	EL PINO	⇨	BARBASTRO Fin de rally	34.32	0:45	45.8	20

KMS. TOTAL	KMS. PART.	DIRECCIÓN DIRECTION	INFORMACIONES ADICIONALES ADITTIONAL INFORMATIONS	KMS. REGRESS.
32.726	0.170	11 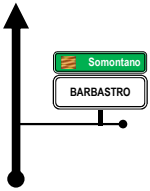	URB. Avda. del Cinca BARBASTRO	1.593
33.226	0.500	12 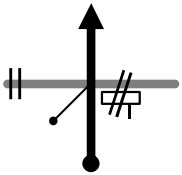	URB. 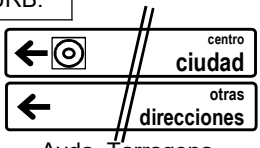 Avda. Tarragona BARBASTRO	1.093
33.684	0.458	13 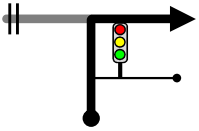	URB. C. Huesca BARBASTRO	0.635
33.894	0.210	14 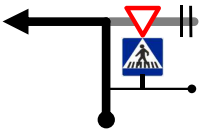	URB. C. Fernando el Católico BARBASTRO	0.425
33.975	0.081	15 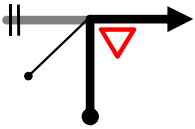	URB. C. Juan de Lanuza BARBASTRO	0.344

Sección	T.C. 9		C.H. 9A	KMS.	H:MM	Km/h.	Sector
5	EL PINO	⇨	BARBASTRO Fin de rally	34.32	0:45	45.8	20

KMS. TOTAL	KMS. PART.	DIRECCIÓN DIRECTION	INFORMACIONES ADICIONALES ADITTIONAL INFORMATIONS	KMS. REGRESS.
34.073	0.098	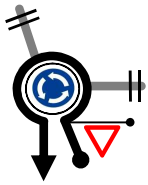 16	URB. Avda. San Josemaría Escrivá de Balaguer BARBASTRO	0.246
34.319	0.246	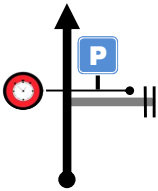 17	URB. PARQUE CERRADO BARBASTRO	0.000

OK

IF MEDICAL AID IS NOT NEEDED, PLEAESE SHOW TO OTHER COMPETITORS
MOSTRAR HACIA EL RECORRIDO EN CASO DE NO NECESITAR AASISTENCIA MÉDICA

SOS

IF YOU MEDICAL AID, PLEAESE SHOW TO OTHER COMPETITORS
MOSTRAR HACIA EL RECORRIDO EN CASO DE NECESITAR ASISTENCIA MÉDICA

178

RB23